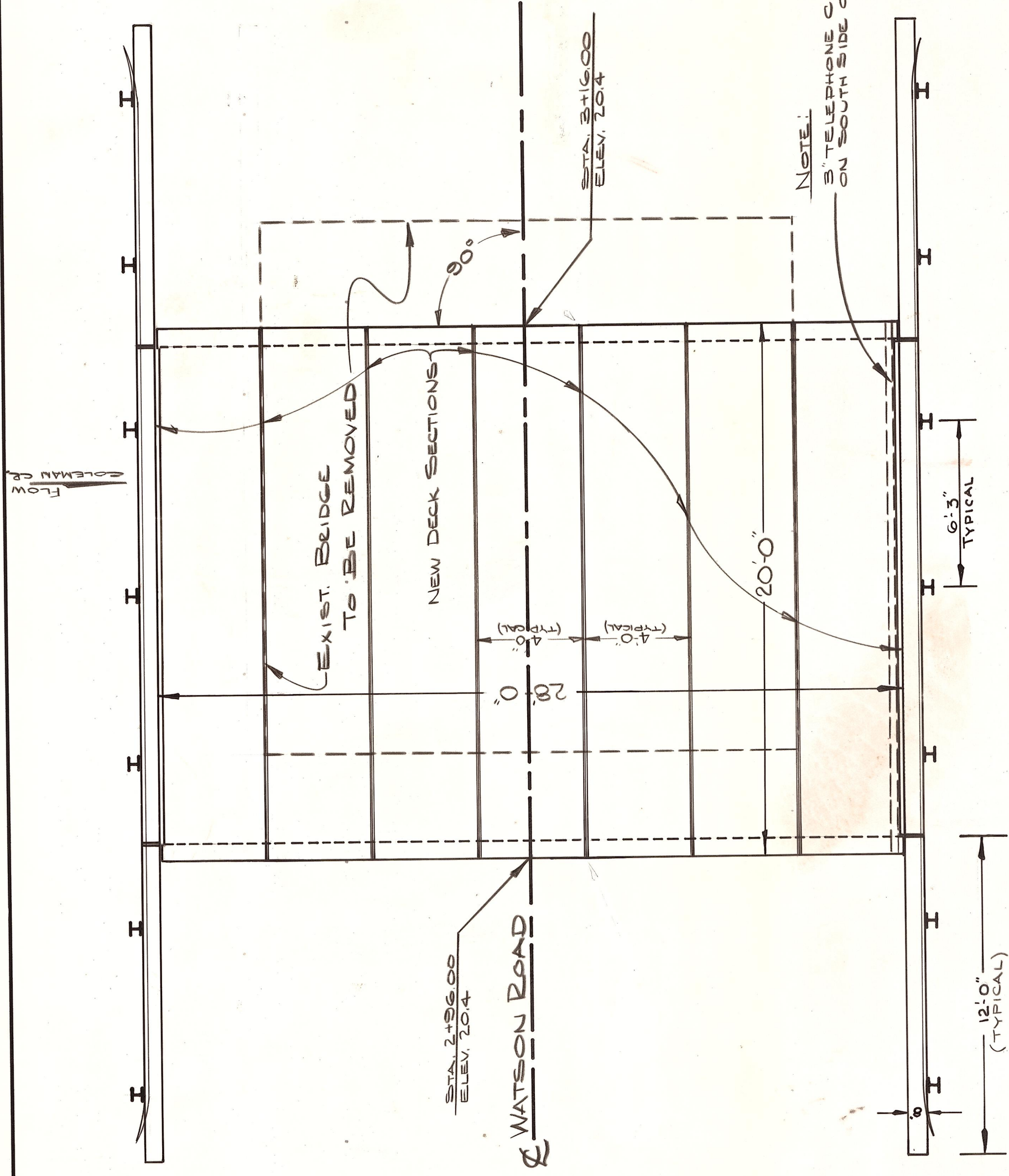
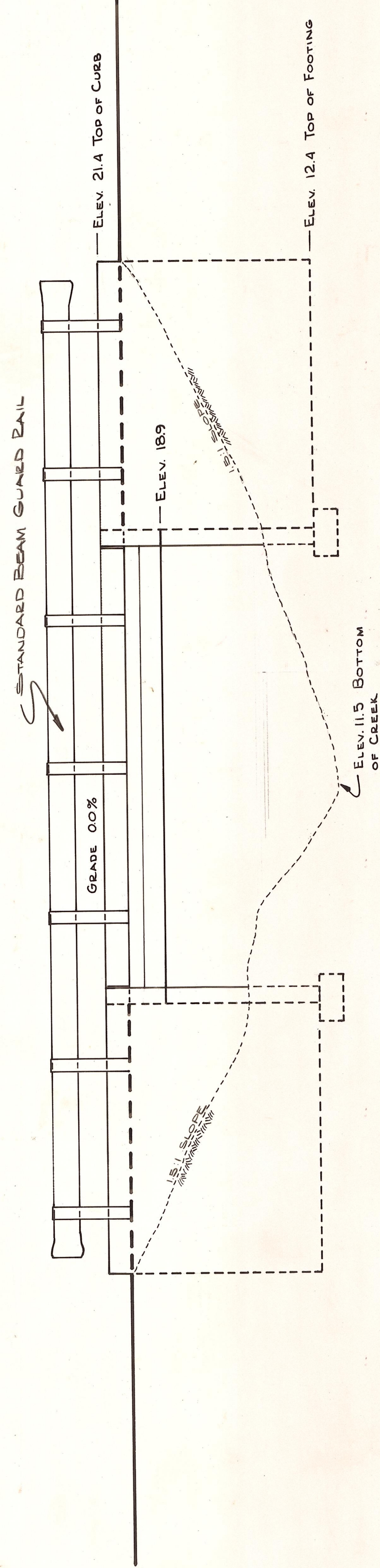


NOTE:
 NEW CONCR. BRIDGE TO BE
 LOCATED SOUTH OF EXIST.
 BRIDGE LOCATION.



NOTE:
 3" TELEPHONE CONDUIT IN ROAD
 ON SOUTH SIDE OF ROAD.

PLAN
 SCALE: 1/4" = 1'-0"




ELEVATION
 SCALE: 1/4" = 1'-0"

OFFICE OF COUNTY ROAD ENGINEER
KITTITAS COUNTY
 ELLENSBURG, WASHINGTON

WATSON ROAD BRIDGE
 #89341
 CREEK COLEMAN CREEK

SCALE: 1/4" AS SHOWN CRP 3-73
 DRAWN BY SAY DATE AUG., 1970 SHEET 08
 APPROVED: *Stanley L. Blawie* DATE *May 30, 1973*
 COUNTY ROAD ENGINEER



DATE	REVISIONS	BY
6/12/73	3" TELEPHONE CONDUIT	SAY