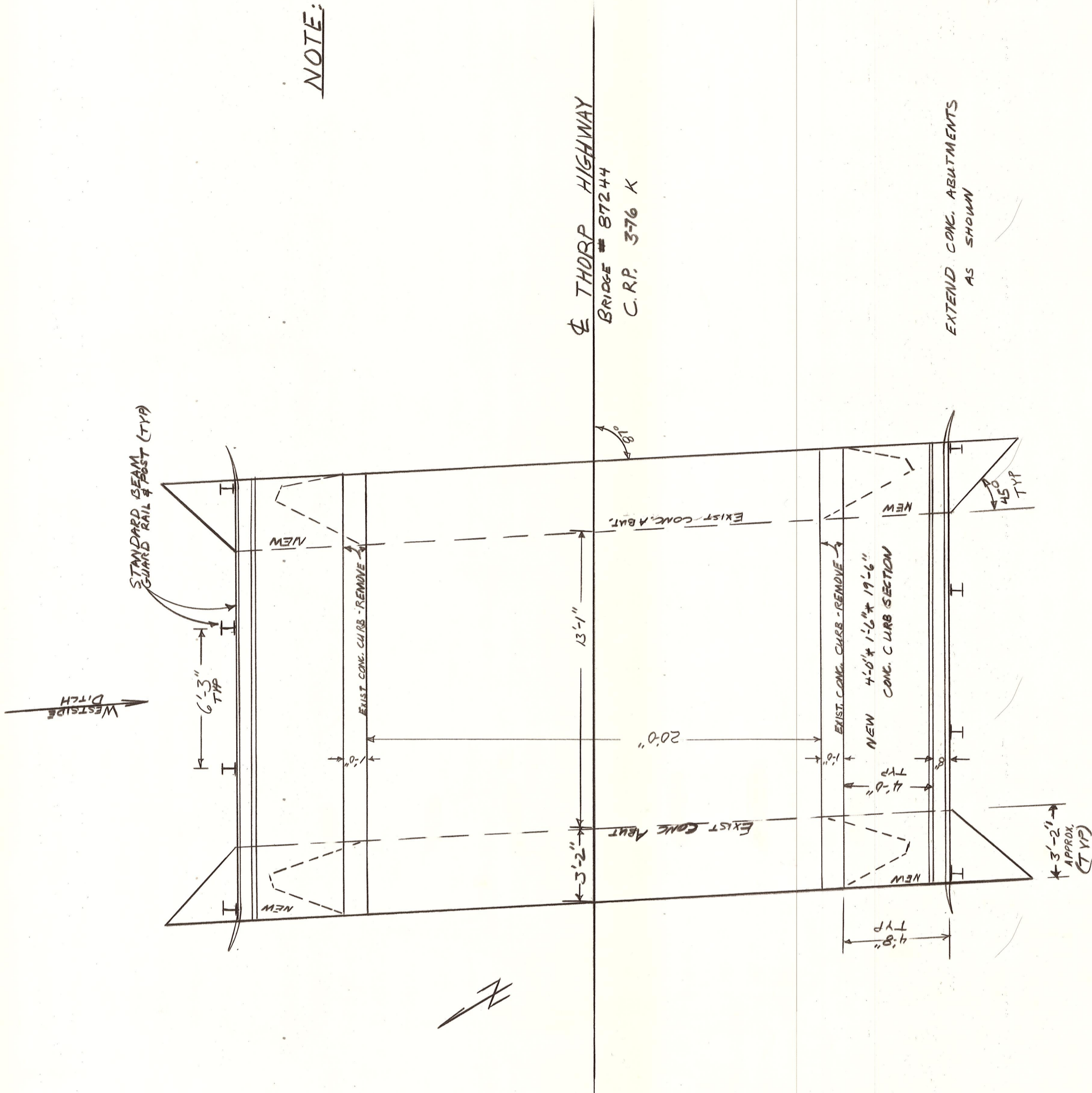
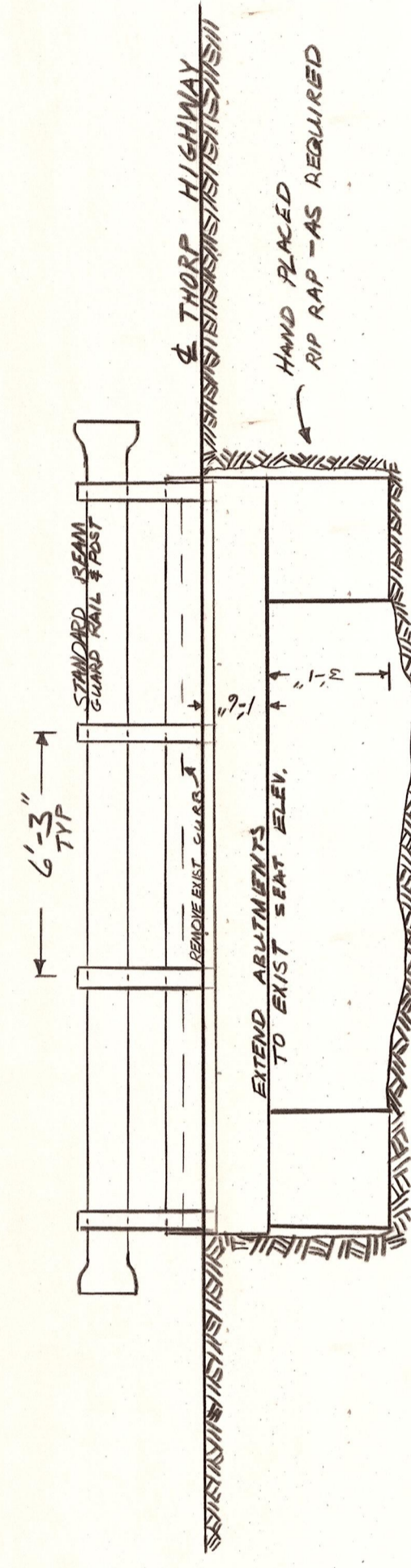


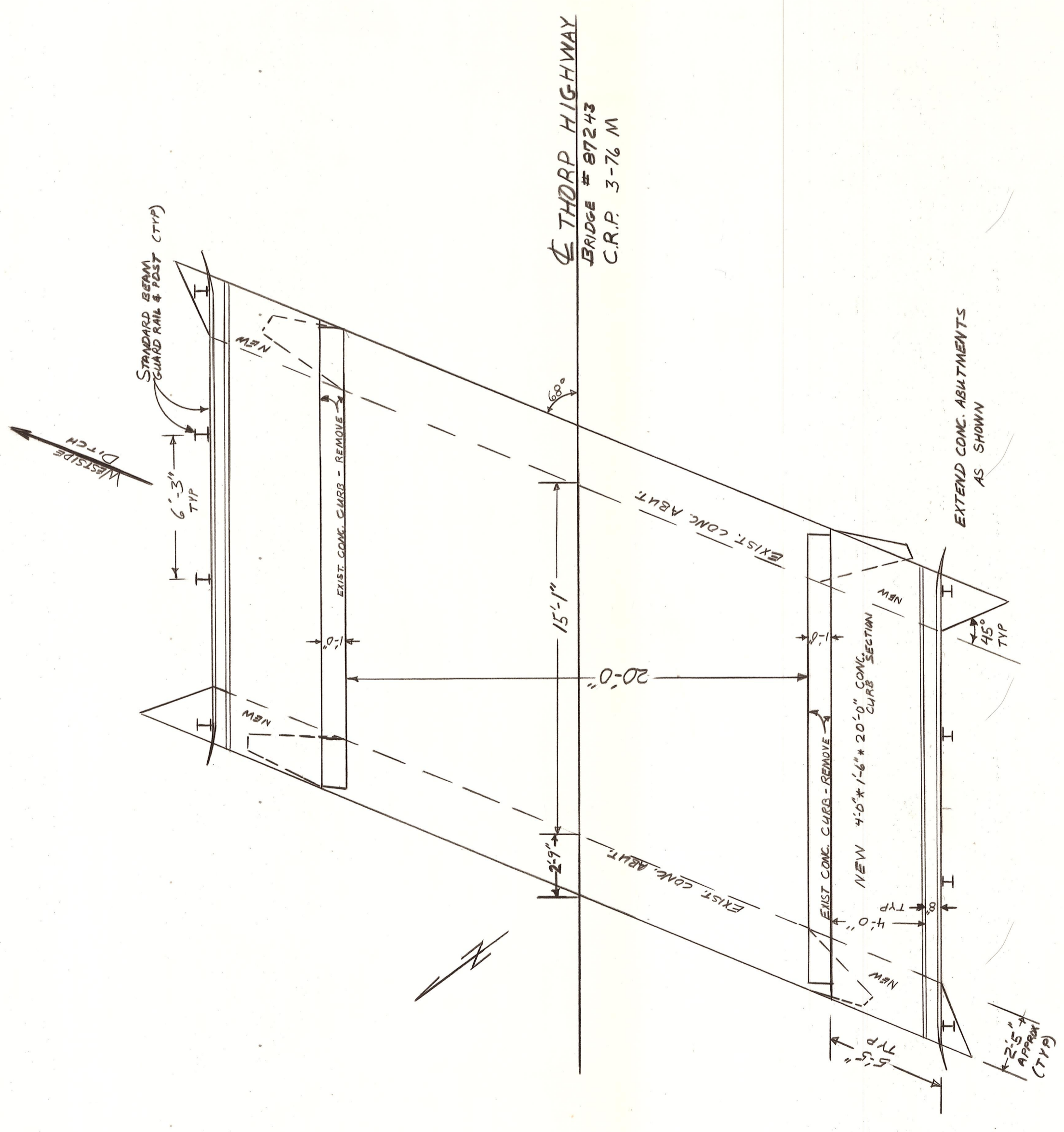
**NOTE:** NEITHER BRIDGE HAS FOOTINGS  
HAND PLACED RIP-RAP UNDER EXISTING  
WALLS WHERE SCOUR IS EVIDENT



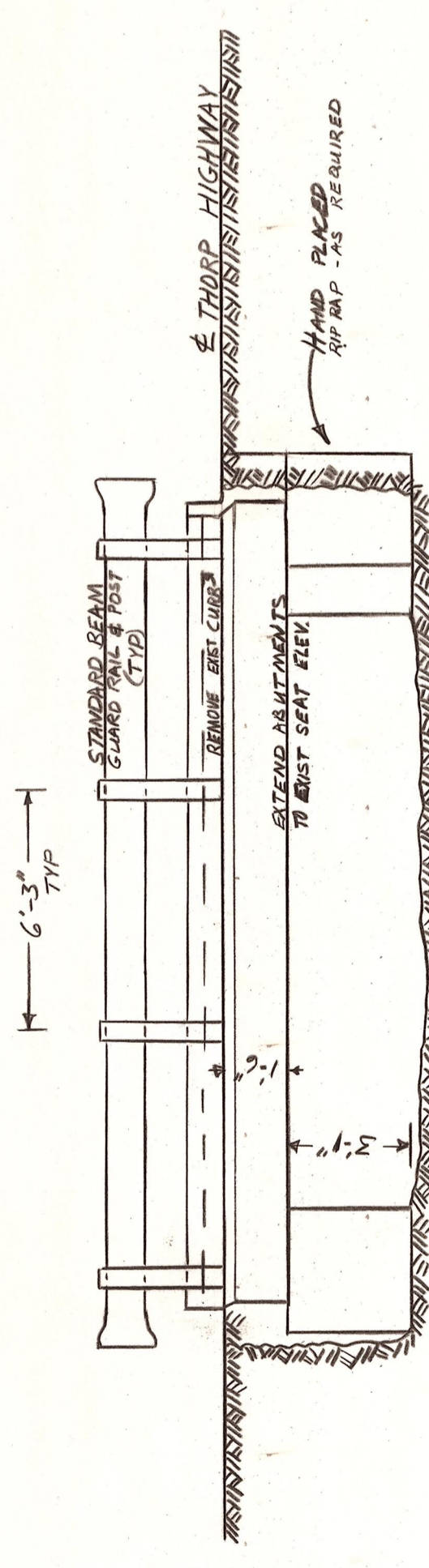
PLAN  
SCALE 1/4" = 1'-0"



ELEVATION  
SCALE 1/4" = 1'-0"



PLAN  
SCALE 1/4" = 1'-0"



ELEVATION  
SCALE 1/4" = 1'-0"

OFFICE OF COUNTY ROAD ENGINEER  
**KITTITAS COUNTY**  
 ELLENSBURG, WASHINGTON  
 THORP HIGHWAY BRIDGES  
 #87243 AND #87244  
 OVER WESTSIDE DITCH  
 SCALE: 1/4" AS SHOWN C.R.P. 3-76 M & 3-76 K  
 DRAWN BY D.J.L. DATE: 2-3-76  
 APPROVED: 3-8-76 DATE: *London S. Blum*  
 COUNTY ROAD ENGINEER  
 E. BLISSOM  
 COUNTY ROAD ENGINEER