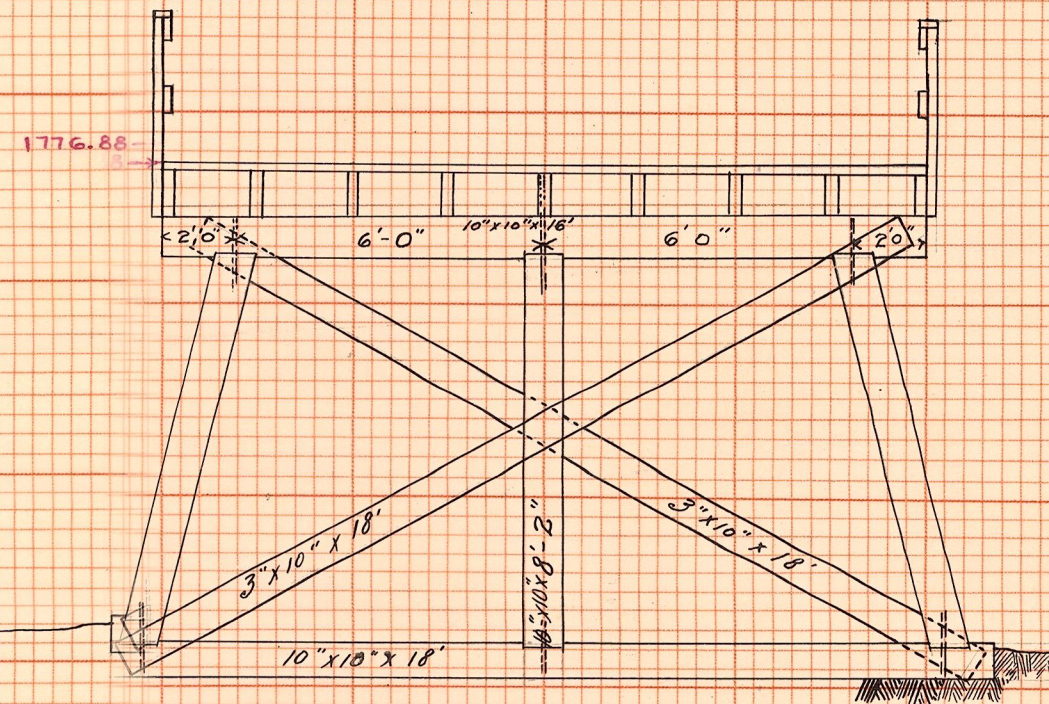
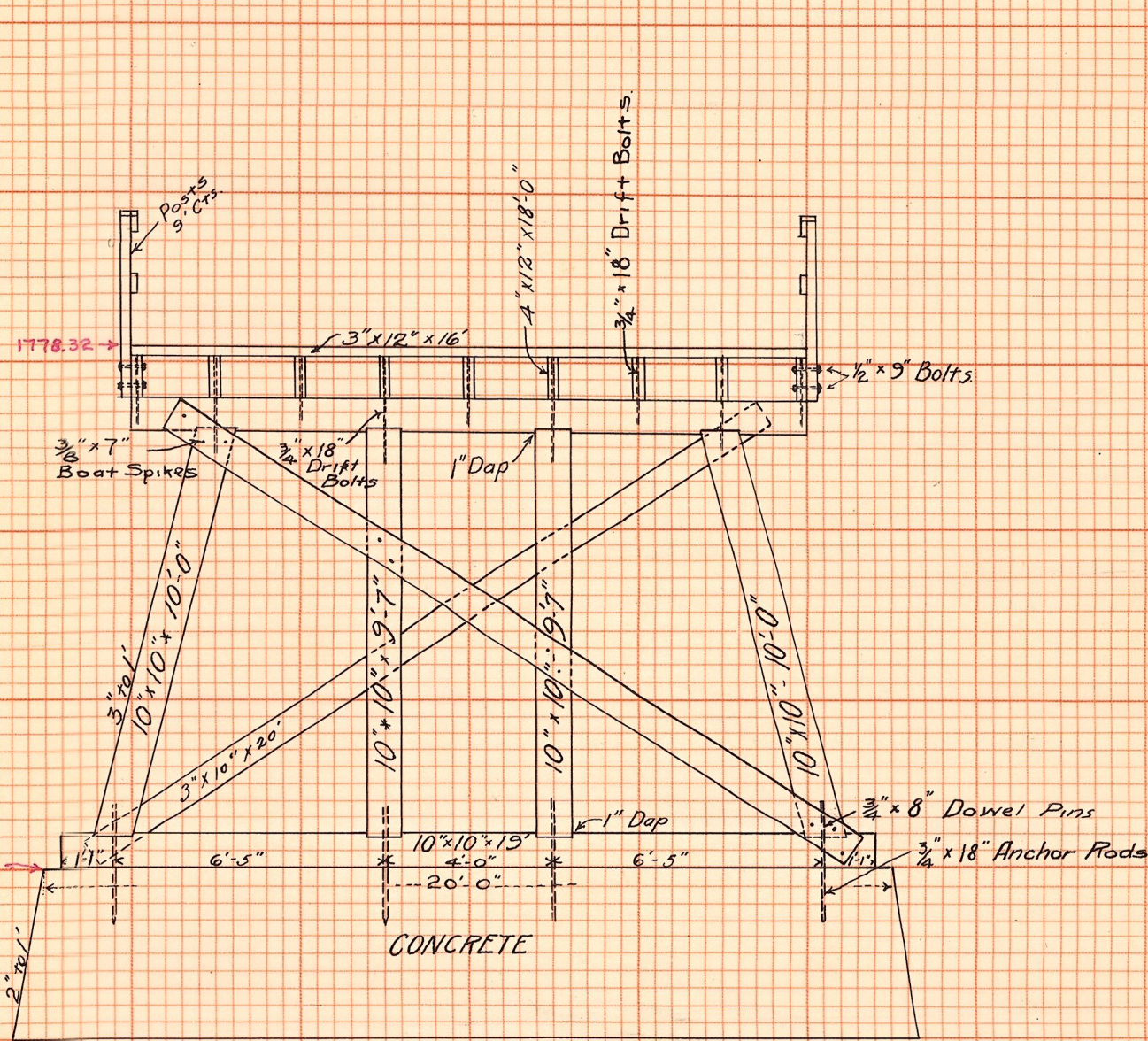
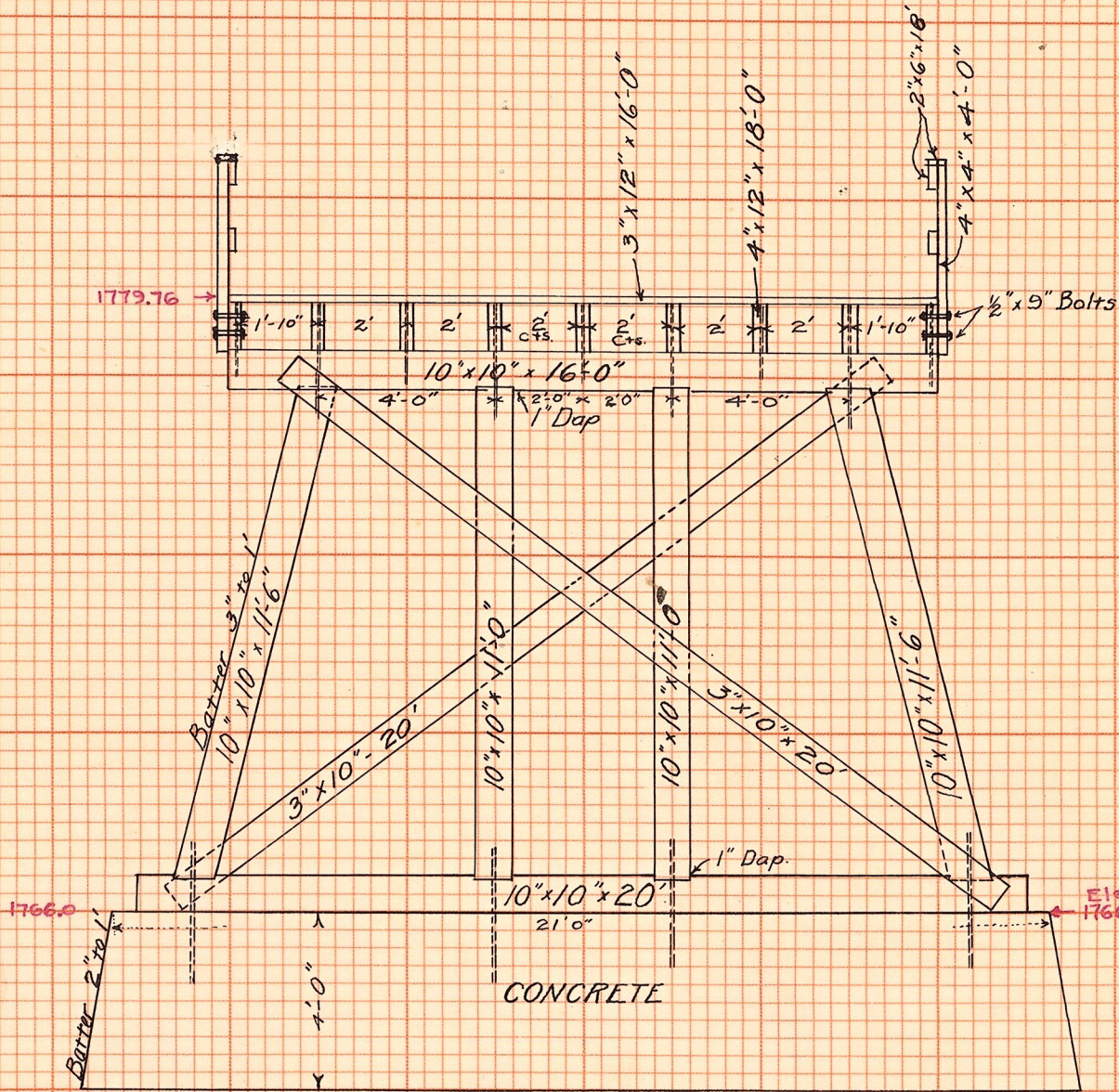


PLAN OF PEDESTAL.
Scale: 1/4" = 1'

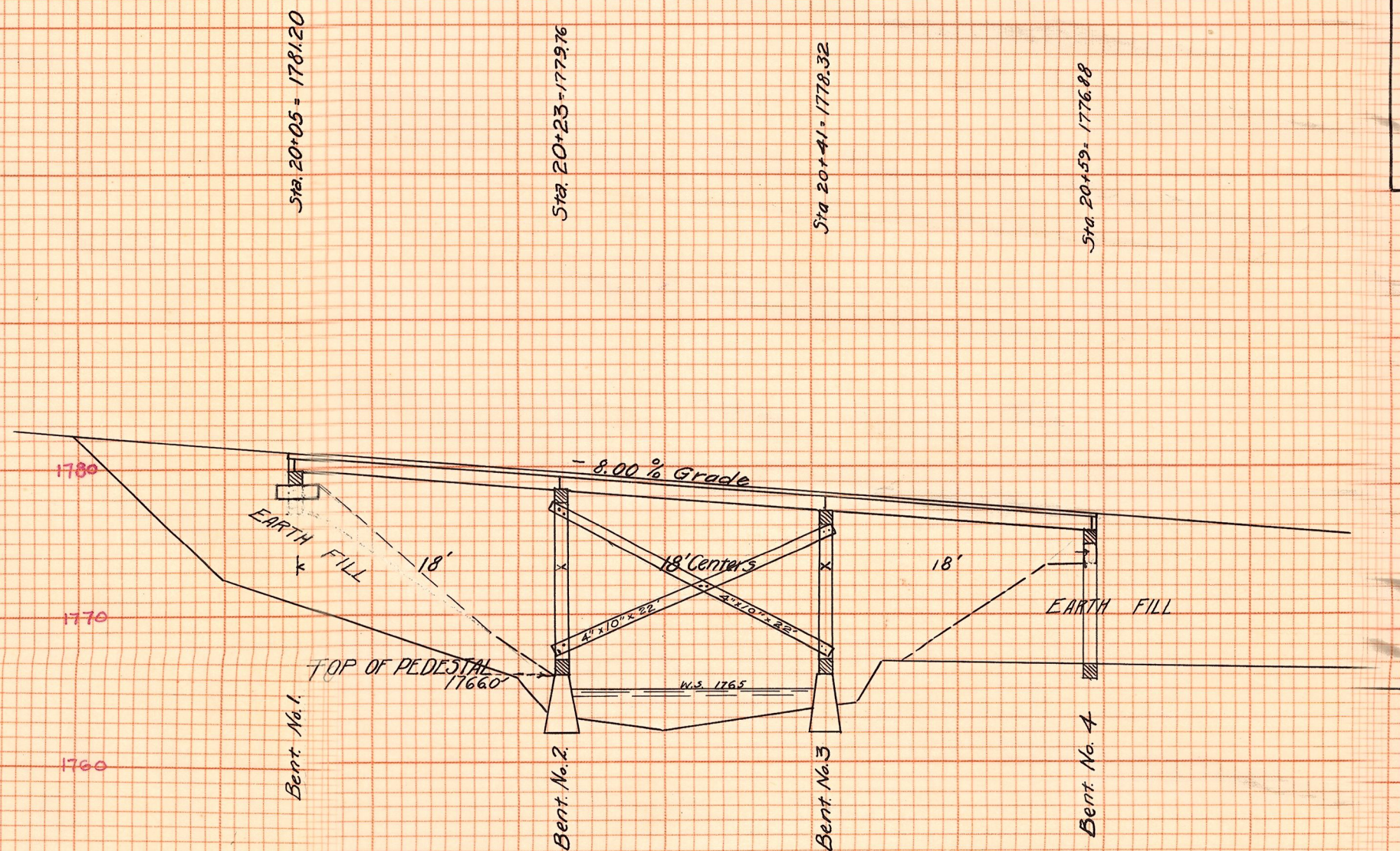


KITTITAS COUNTY,
WASHINGTON.

PLAN OF DAMMAN HILL BRIDGE.
ELLENSBURG, WASH. JULY 12, 1912.

Scale: 1 in. = 10 ft.
Scale: 1 in. = 4 ft.

CORRECT:
John T. Jordan,
COUNTY ENGINEER



16-2-2

"Preferred" CROSS SECTION PAPER. 10x10-1 INCH.

RIVERBOTTOM RD. BRIDGE DESTROYED 21-10

13-6-1

"Preferred" CROSS SECTION PAPER. 10x10-1 INCH.