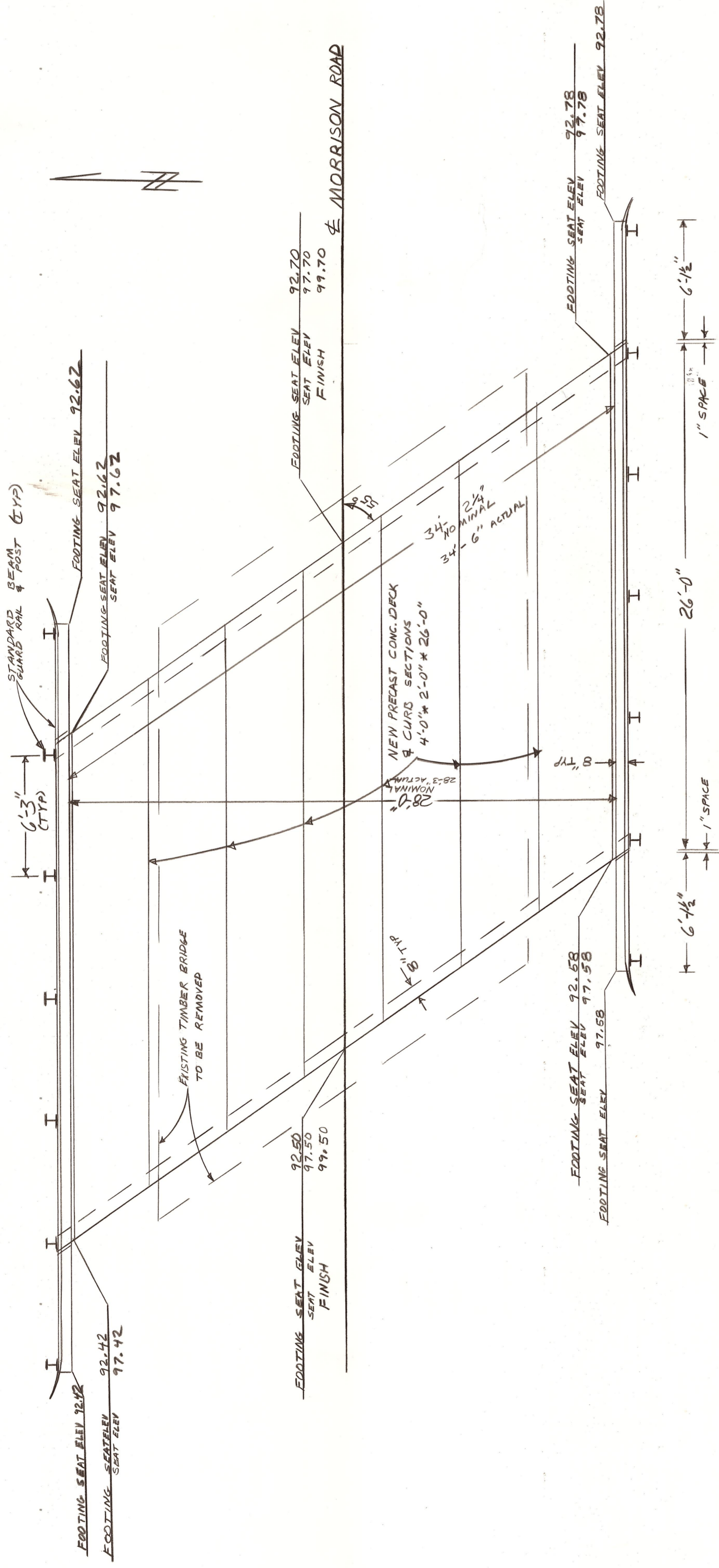
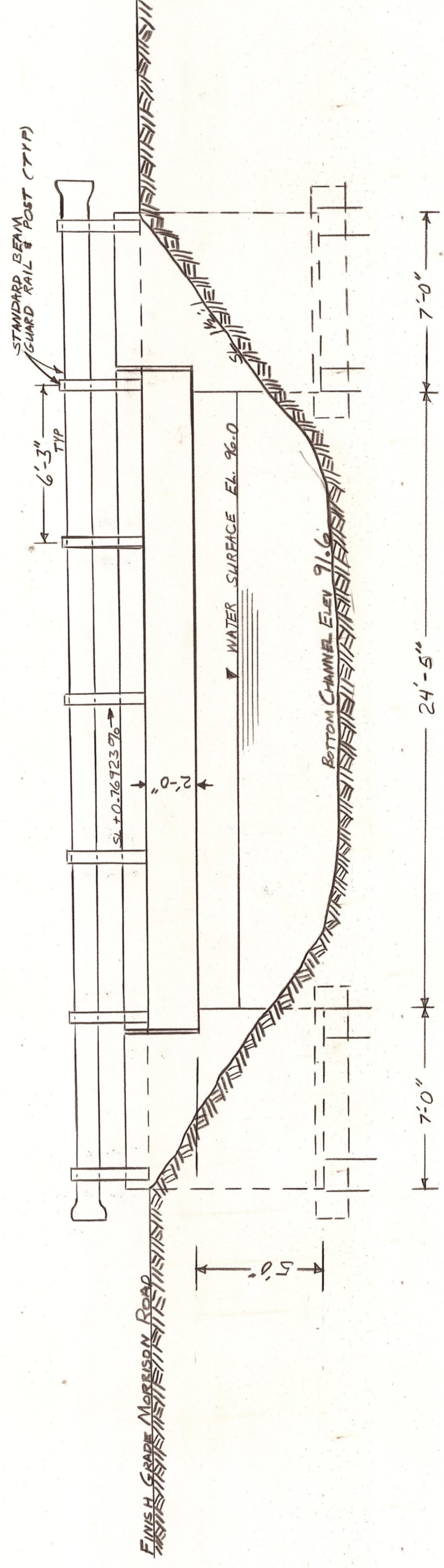


TURBINE DITCH



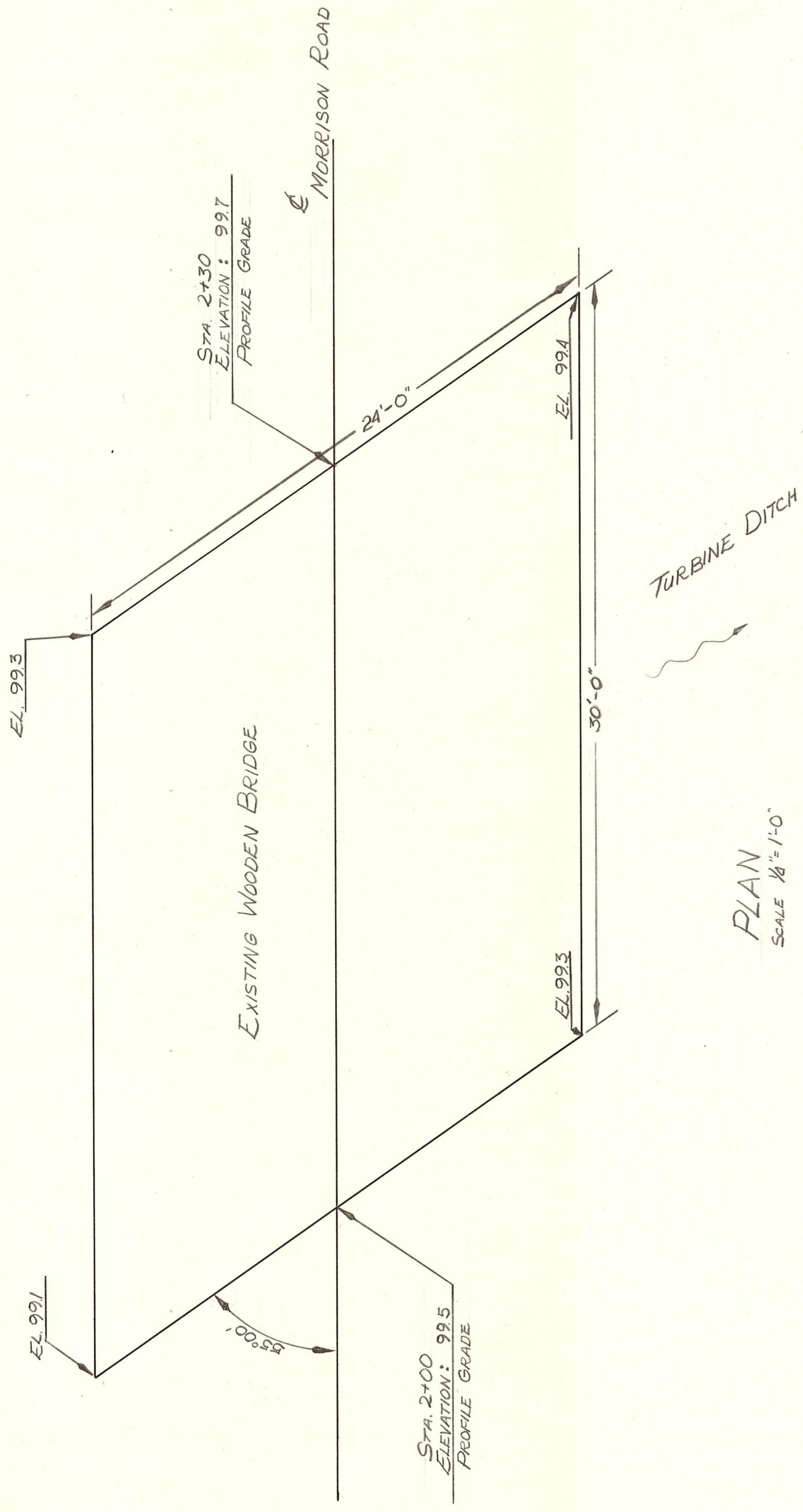
PLAN
SCALE 1/4" = 1'-0"



ELEVATION
SCALE 1/4" = 1'-0"

DATE	REVISION	BY
12-10-76	WEST & FINISH ELEV.	DTL
3-16-76	SKEM DISTANCE	DTL

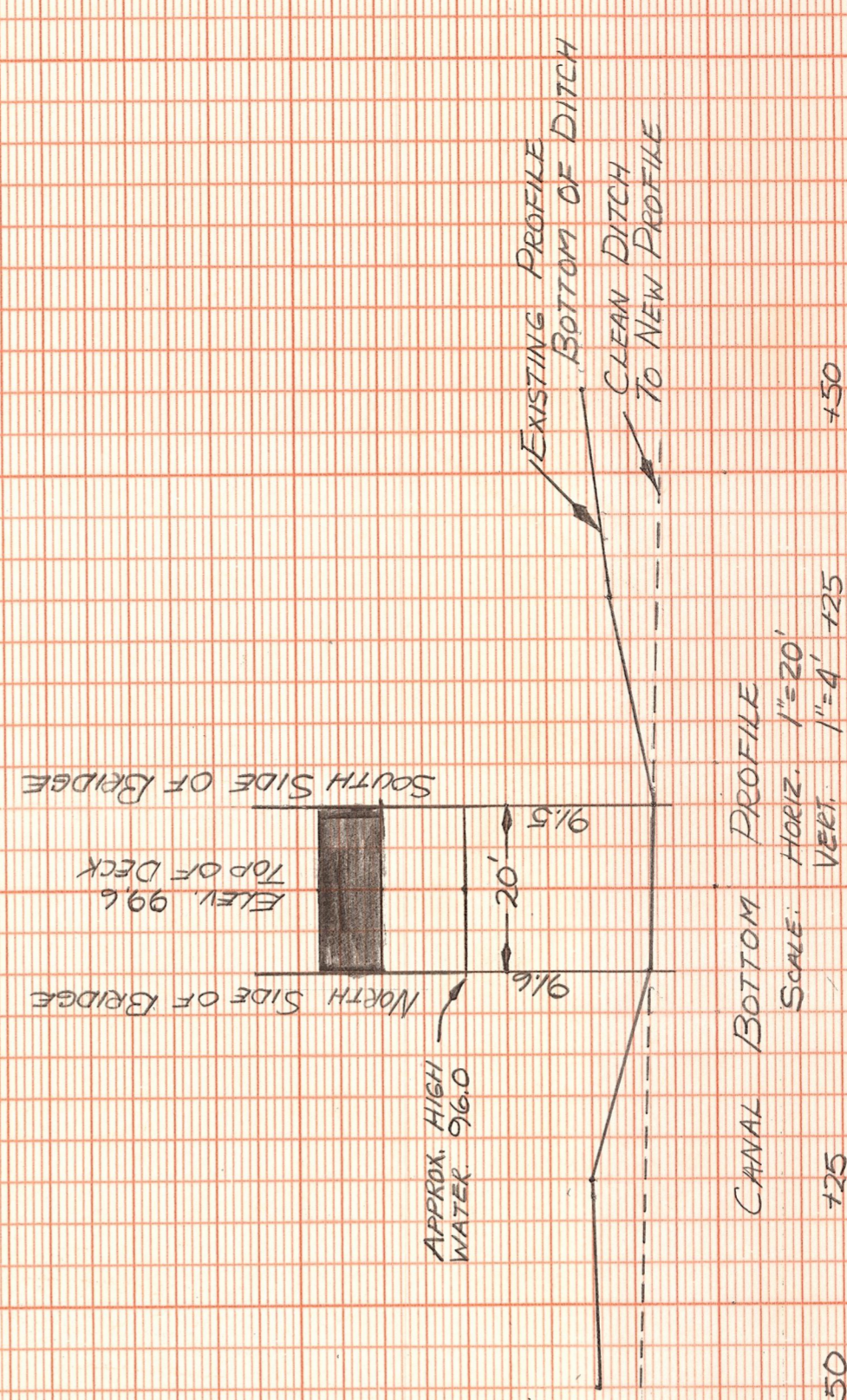
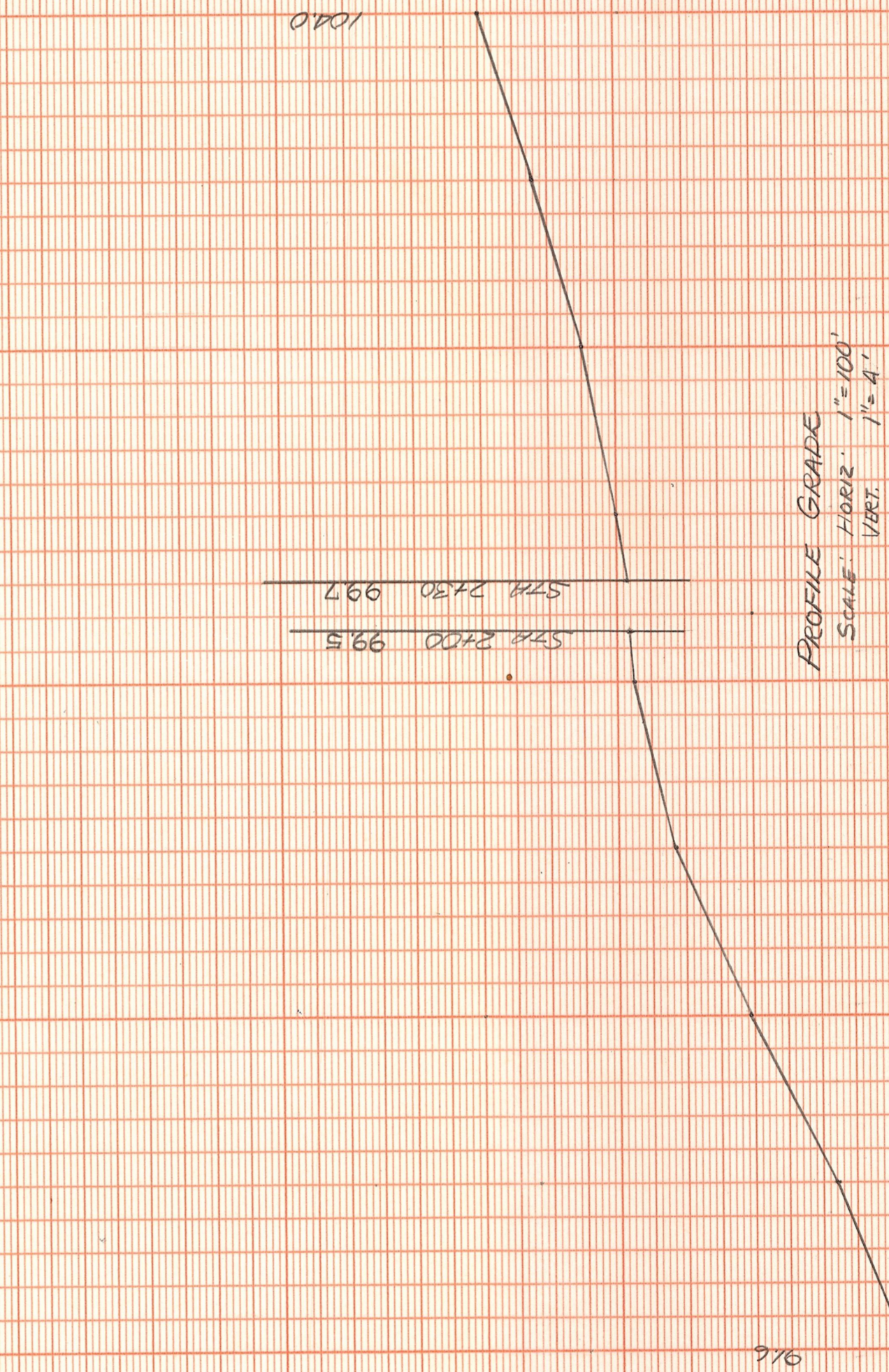
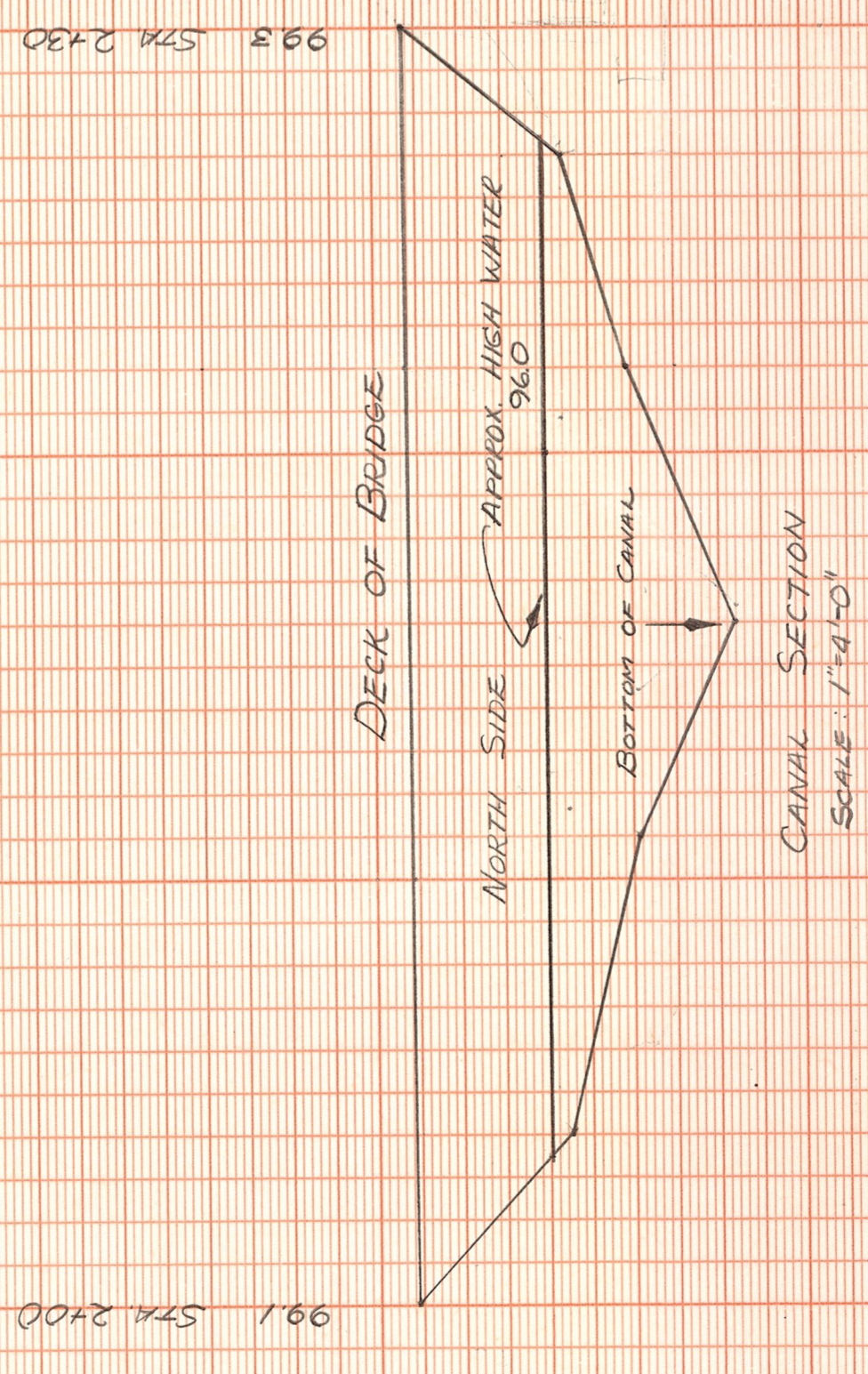
OFFICE OF COUNTY ROAD ENGINEER
KITTITAS COUNTY
ELLENSBURG, WASHINGTON
 MORRISON ROAD
 BRIDGE # 60042
 OVER TURBINE DITCH
 SCALE: 1/4" AS SHOWN CRP 3-76-CC
 DRAWN BY DTL DATE 2-76
 APPROVED: 5-10-76 DATE OF 1
 [Professional Engineer Seal]



MAP AND PROFILE
COUNTY ROAD PROJECT NO. _____
Morrison Rd. Bridge #60042
COUNTY ENGINEER KITTITAS COUNTY, WASH.
ELLENSBURG, WASHINGTON

SCALE: HORIZ. ONE IN. = _____ FT. VERT. ONE IN. = _____ FT.
SHEET _____ OF _____ SHEETS

COUNTY ROAD ENGINEER



Hold