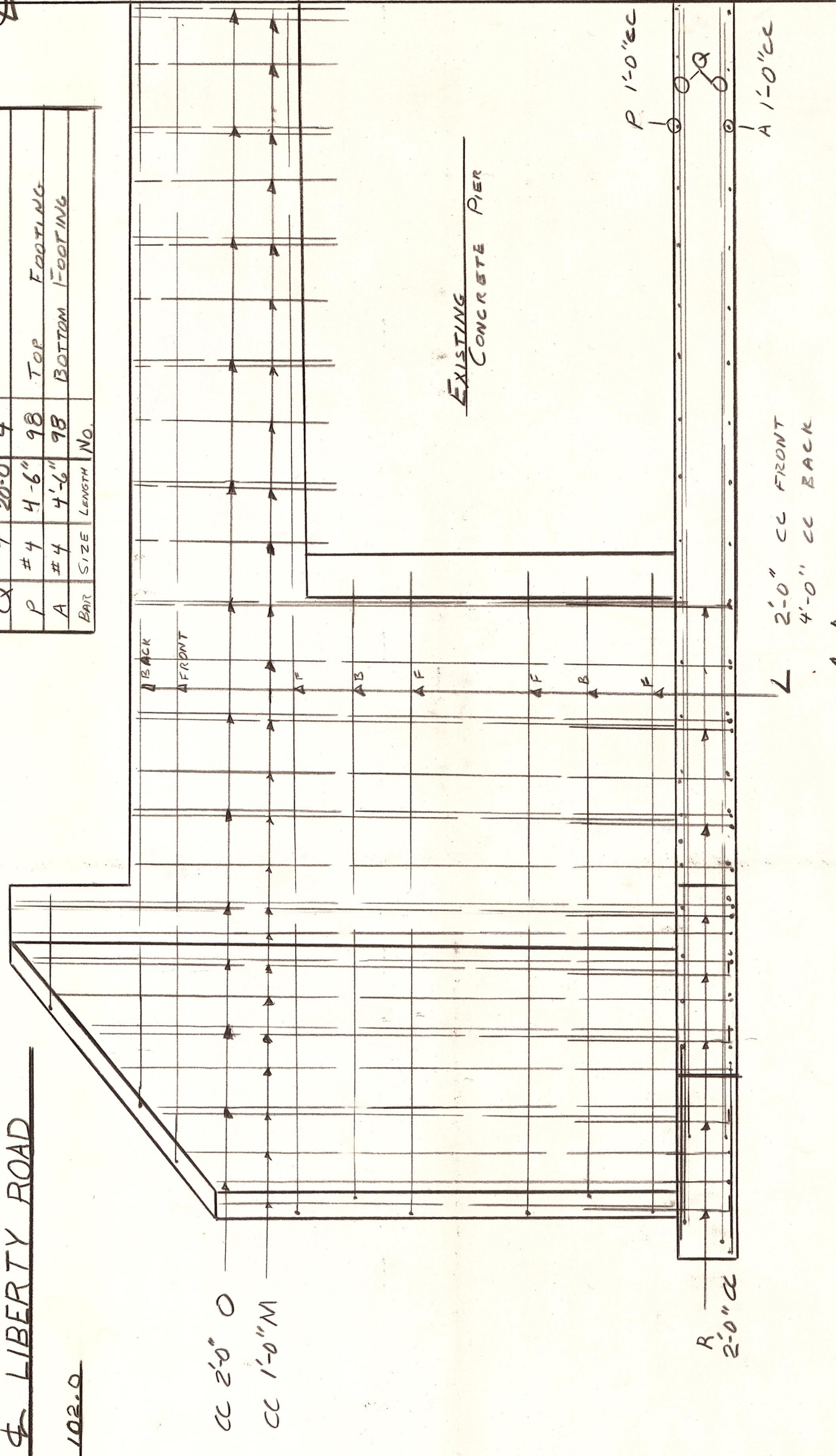
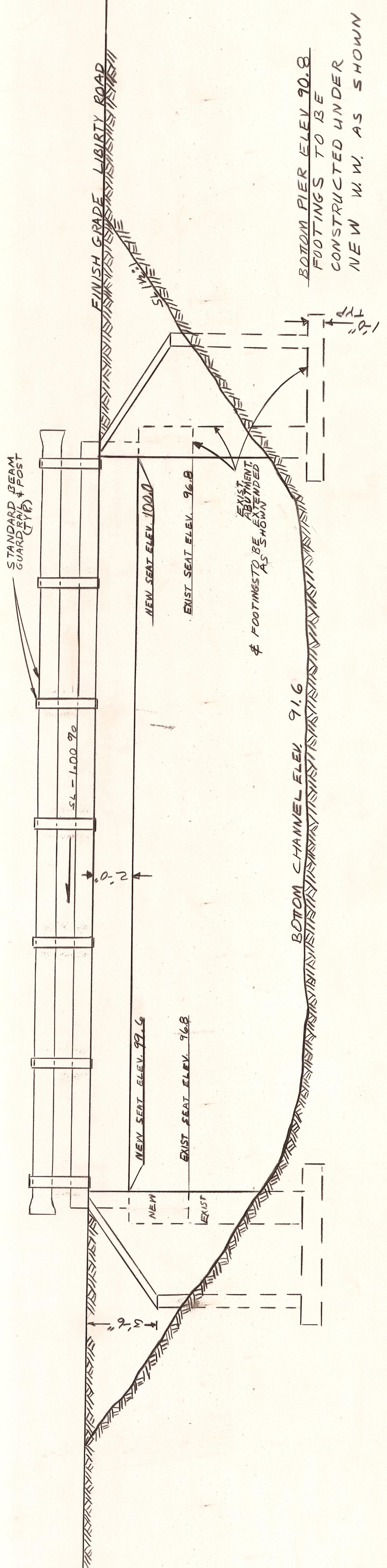


PLAN  
SCALE 1/4" = 1'-0"

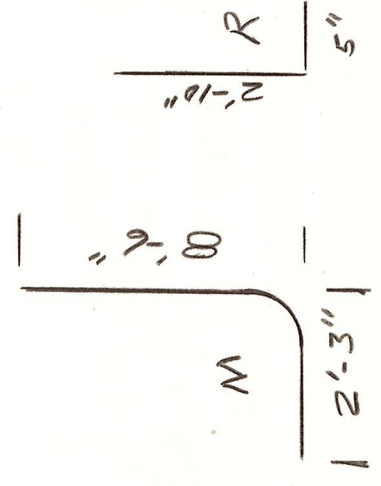
O #4	9'-0"	32	FRONT OF WALL
O #4	3'-4"	18	FRONT OF WALL
M #4	10'-5"	60	BACK OF WALL
M #4	3'-3"	38	BACK OF WALL
R #4	3'-3"	32	FOOTING
L #4	23'-0"	6	FRONT AND BACK OF WALL
L #4	15'-0"	20	FRONT AND BACK OF WALL
Q #4	24'-0"	4	TOP AND BOTTOM OF FOOTING
Q #4	20'-0"	4	TOP AND BOTTOM OF FOOTING
P #4	4'-6"	98	TOP FOOTING
A #4	4'-4"	98	BOTTOM FOOTING
Bar Size Legend No.			



SECTION A-A  
SCALE 1/2" = 1'-0"



ELEVATION  
SCALE 1/4" = 1'-0"



11-76	CONNECTION OF STEEL DETAIL	DTL
11-76	STEEL DETAIL	DTL
11-76	FOOTINGS	DTL
11-76	ABUTMENTS & W.W. DETAIL	DTL
DATE	BY	BY
	REVISION	

OFFICE OF COUNTY ROAD ENGINEER  
**KITTITAS COUNTY**  
**ELLENSBURG, WASHINGTON**  
**LIBERTY ROAD BRIDGE**  
 # 07101  
 OVER SWIAUK CREEK  
 SCALE:  $\frac{1}{4}$ " AS SHOWN  
 DRAWN BY: [Signature] DATE: 9-7-76  
 APPROVED: [Signature] DATE: 9/15/76

