

071-OYB-2-010403

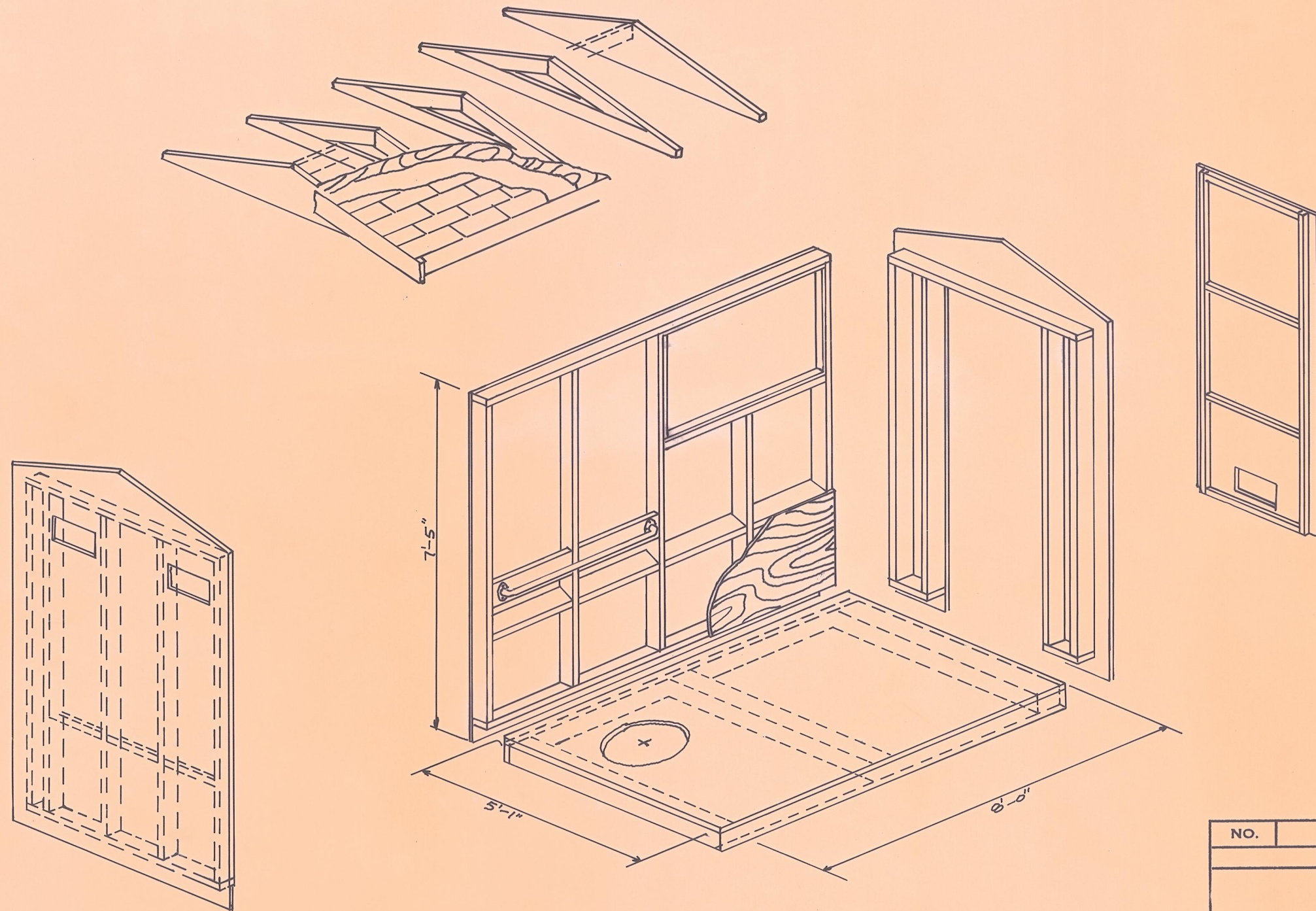
PROPOSED BOAT LAUNCH RAMP
IN WANAPUM RESERVOIR
(COLUMBIA RIVER)
AT VANTAGE, WA.

KITTITAS COUNTY, WASH.

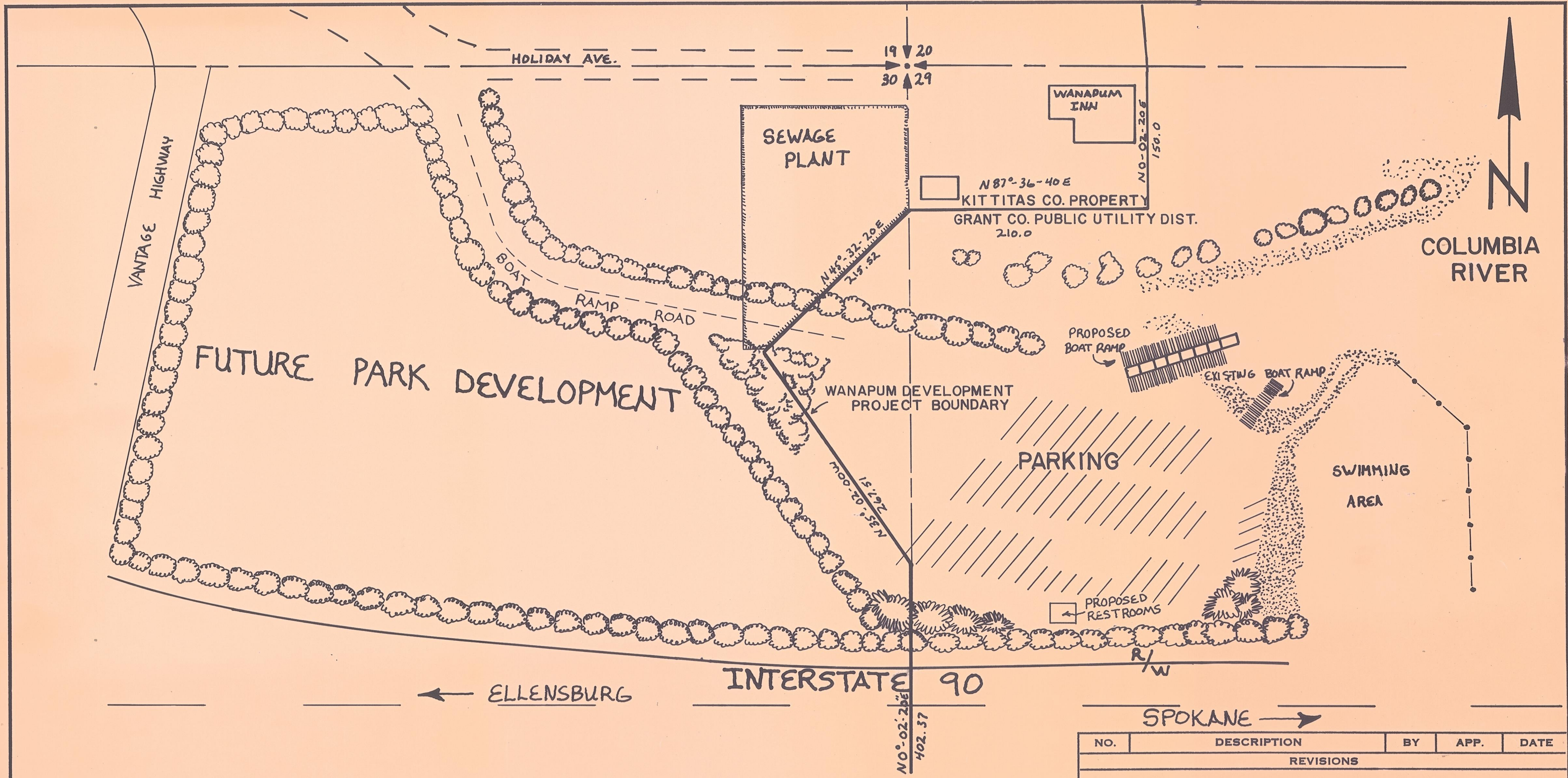
APPLICATION BY:
KITTITAS COUNTY
DEPT. OF PUBLIC WORKS

SHEET 2 OF 3

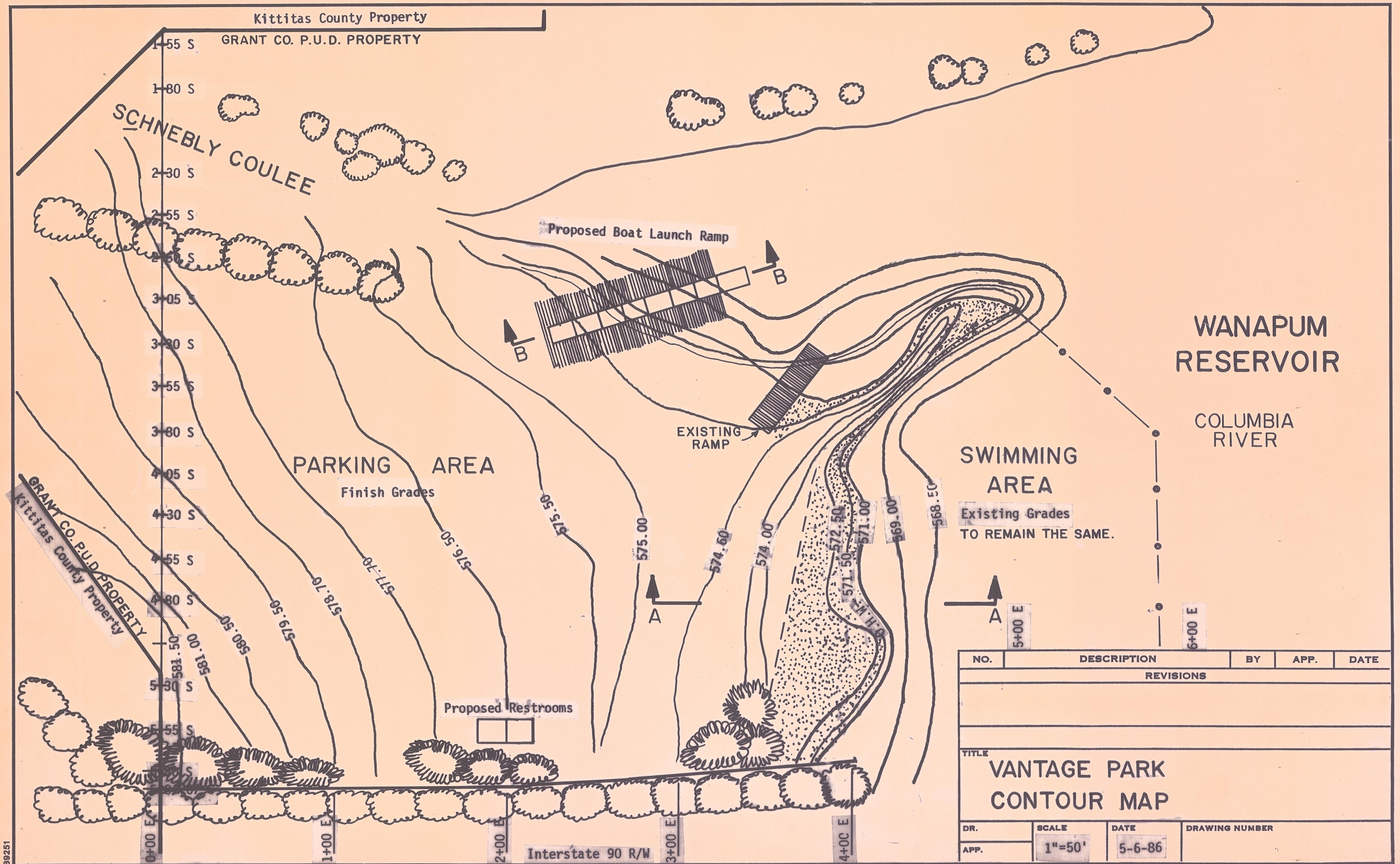
PURPOSE: CONCRETE BOAT LAUNCH
DATUM: U.S.G.S AND WANAPUM DAM WORK POINTS.



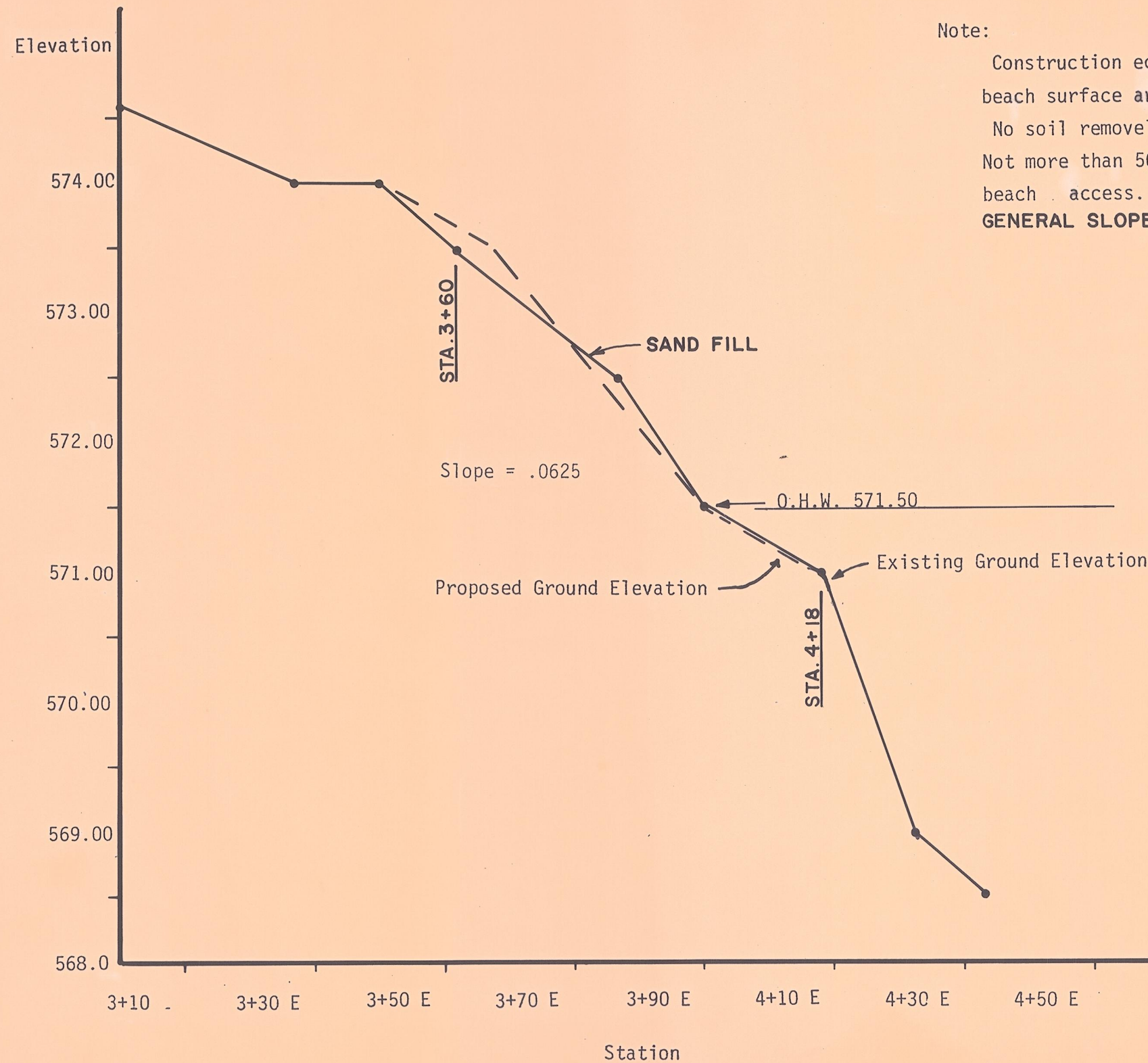
NO.	DESCRIPTION	BY	APP.	DATE
REVISIONS				
TITLE				
PROPOSED VANTAGE PARK RESTROOM BUILDINGS.				
DR.	SCALE	DATE	DRAWING NUMBER	
APP.	NONE			



NO.	DESCRIPTION	BY	APP.	DATE
REVISIONS				
TITLE				
VANTAGE PARK PROJECT SITE				
DR.	SCALE	DATE	DRAWING NUMBER	
APP.	1/2"=25'			



NO.	DESCRIPTION	BY	APP.	DATE
REVISIONS				
TITLE				
VANTAGE PARK CONTOUR MAP				
DR.	SCALE	DATE	DRAWING NUMBER	
APP.	1"=50'	5-6-86		



Note:

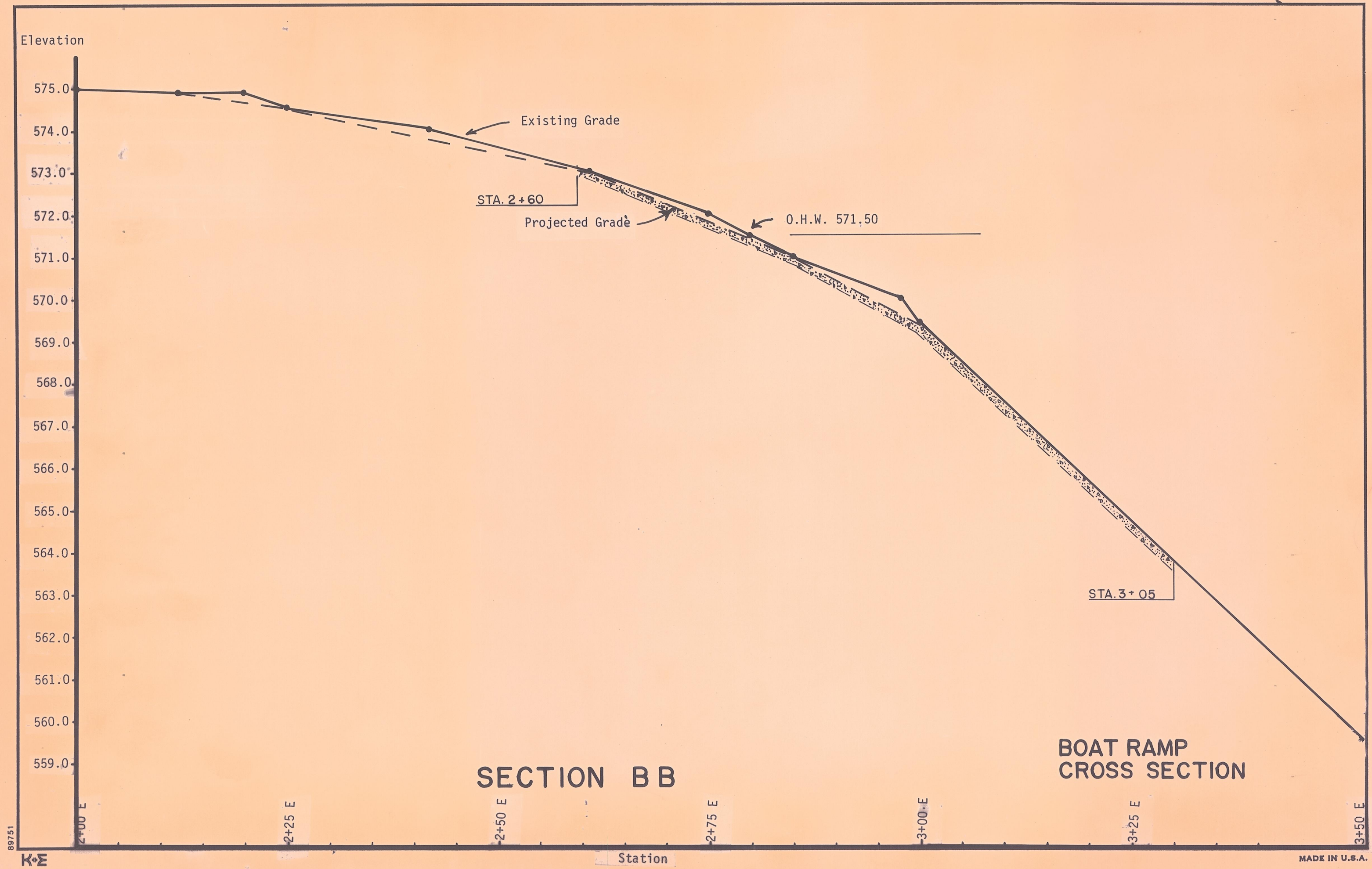
Construction equipment is required to smooth the existing beach surface area and place sand where required.

No soil removal is anticipated unless large rock is encountered. Not more than 50 Cu. Yd. of sand is expected to be placed on the beach access.

GENERAL SLOPE OF SITE TO REMAIN THE SAME.

SECTION AA

NO.	DESCRIPTION	BY	APP.	DATE
REVISIONS				
TITLE				
Swimming Area in Wanapum Reservoir				
Beach Cross Section				
DR. M.N.B	SCALE	DATE	DRAWING NUMBER	
APP.		5-6-86		



ELEV.

570

560

SAND
BEACH

H.W. ELEV. 575.0

O.H.W. 571.50

S = .1072

L.W. ELEV. 560.0

30 CU.YD. ABOVE ELEV. 570.0 TO 571.0
FOR SANDY BEACH ACCESS.



SEC. AA


EXISTING BOAT
RAMP

SWIMMING
AREA

WANAPUM RESERVOIR

PARKING
LOT

A ↑ ↑ A



INTERSTATE 90 R/W

071-0YB-2-010403

25 0 50

PURPOSE : SWIMMING AREA
DATUM : U.S.G.S. AND WANAPUM DAM WORK POINTS.

PROPOSED IMPROVEMENTS
SWIMMING AREA IN WANAPUM
RESERVOIR (COLUMBIA RIVER)
AT VANTAGE, WA.

KITTITAS COUNTY

APPLICATION BY:
KITTITAS COUNTY
DEPT. OF PUBLIC WORKS

SHEET 3 OF 3

T.17 N.R.23 E., W.M.

HOLIDAY AVENUE

19 120
30 129

KITTITAS COUNTY
WATER DIST. NO. 6

NW 1/4 NW 1/4
SEC. 29

BOAT RAMP ROAD

NE 1/4 NE 1/4
SEC. 30

PARKING AREA

CONC. BOAT RAMP

COLUMBIA RIVER

WANAPUM RESERVOIR TAKING LINE

TO ELLENSBURG

1/2 W/BOUND LANE

I-90

DEPT. OF PUBLIC WORKS
KITTITAS COUNTY
ELLENSBURG, WASHINGTON
VANTAGE BOAT RAMP
AREA

SCALE: H
V

DRAWN BY RJR DATE APRIL 1982

SHEET 1 OF 1

APPROVED: _____

DATE

DIRECTOR, DEPT. OF PUBLIC WORKS