

No.

IN THE MATTER OF A

Ellison Milwauke Report

COUNTY ROAD

PETITION OF

C. A. Snyder et al.

Filed *May 1st.* 19*61.*

Beginning at

Referred to Surveyor *May 1st.* 19*61.*

Filed by Surveyor 19*61.*

Surveyor's report filed 19*61.*

Hearing set for 19*61.* at
..... o'clock M.

Damages allowed 19*61.*

Other orders

Deposition

Recorded Commissioner's Record No. pages

PIONEER BINDERY & PRINTING CO.

BLANK BOOK MAKERS, PRINTERS, STATIONERS

FORM 1186-CLASS B TACOMA, WASH.

3121F

Attorney of Kettler Co.

May 5th 1911.

For the undersigned do hereby consent to
 against the proposed road which is surveyed to
 begin at a point on the Ellison and Baigra
 Road - # 28 1965 ft. So. of the N.E. cor
 Sec. 14; T. 18 N.; R. 17 E. W. M. more or less
 N. 28° 10' W 624 ft.; thence N. 26° 43' W
 882 ft.; thence N. 38° 03' W. 615 ft.; thence
 N. 51° 44' W 214 ft. and ends at the So. line
 of the C. Dr. and P. S. R. Co's. right of way
 the total length being 2318 ft. - per the
 following reasons.

1st It will be very expensive.
 The proposed road as surveyed would run
 within ~~50~~ feet of the corner of Mrs. Ellison,
 spoiling the fields by cutting diagonally across
 them and damaging the property five or
 six thousand dollars.
 2nd There is already a good and serviceable
 road covering the same territory, the proposed
 road being merely a cut off.

Signed

C. J. W. 2202

W. H. Lightfoot

Wm. J. Bond
W. J. Bond



H. D. Frank

L. E. Stronk

Henry Price

W. H. Brown

H. R. Hill

H. H. Brown

H. M. Brown

W. H. Brown

C. E. Hill

M. Raymond

~~W. H. Brown~~

~~W. H. Brown~~

~~W. H. Brown~~

W. H. Brown

W. H. Brown

M. D. Turner

W. H. Brown

W. H. Brown

L. A. Turner

H. H. Brown

W. H. Brown

R. M. Davis

W. H. Brown

W. H. Brown

W. H. Brown

J. A. Moorhead
J. A. Moorhead

J. S. Hornsby

~~J. S. Hornsby~~

J. S. Hornsby

J. M. McQuinn

J. J. Harrison

J. W. Johnson

Allen Lee

M. E. Bergon

J. A. Snyder
J. S. Hatfield

NOTICE OF HEARING

STATE OF WASHINGTON)
) SS.
COUNTY OF KITTITAS)


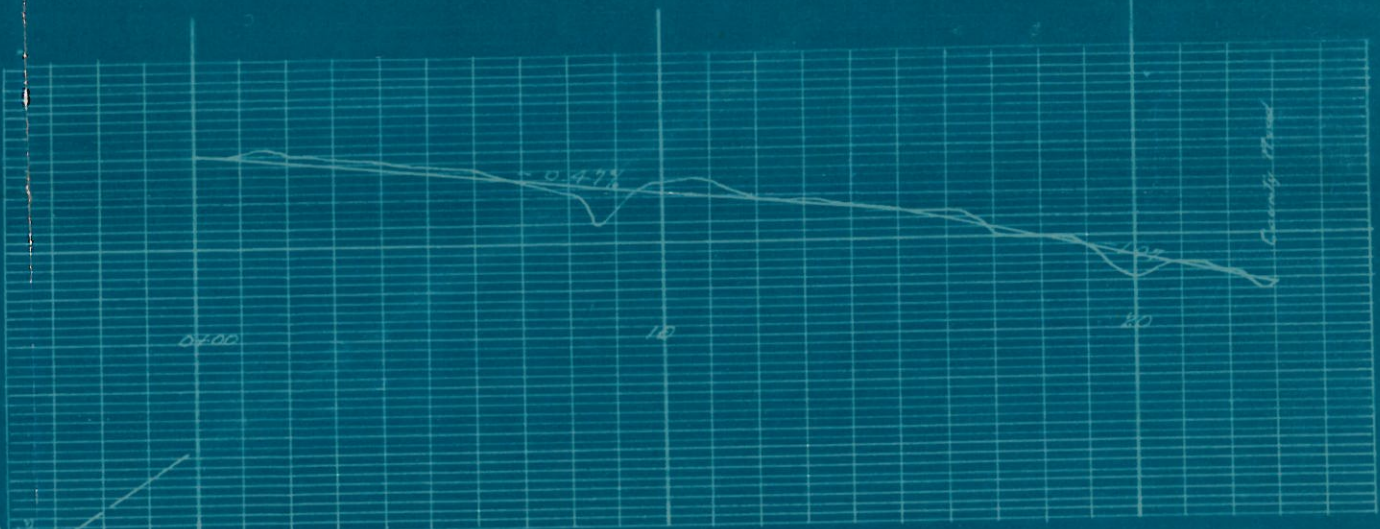
Notice is hereby given that a petition has been presented to the Board of County Commissioners, of Kittitas County, State of Washington, by O. A. Snyder et al. for a County Road to be known as the Ellison Milwaukee Depot Road to be opened up and established over and across the following described property:-

Commencing at a point on the Ellison & Briggs Road # 28, 1965 feet South of the N. E. Corner Sec. 14 T. 18 N. R. 17 E. W. M. Turns thence N. 28° 10' W. 624 feet, thence N. 26° 43' W. 856 feet, thence N. 38° 03' W. 616 feet thence N. 51° 44' W 214 feet and ends at the South line of the O. M. & P. S. Ry. 60' S. Right of Way, the total length being 2510 feet.

heard before the Board of County Commissioners, of Kittitas County, Washington at the Courthouse Annex in Ellensburg, Washington, on Monday the fifth day of June, A. D. 1911, at the hour of 11 o'clock or as soon thereafter as the matter can be heard at which time and place any person interested may appear and show cause if any there may be why said petition should not be granted.

By order of the Board of County Commissioners of Kittitas County, Wash. dated at Ellensburg, Washington, May 4th, A. D. 1911.

James A. Verrier
County Auditor & Ex-Officio Clerk
of the Board of Co. Commissioners.



CM&PS RYCO
 COLUMBIA DIVISION
 Map of
 PROP WAGON ROAD
 THORP WASH.

Scale 1" = 40' Office of Res. Eng.
 4-11-11 Ellensburg W.

J. C. ELLISON

----- NOTICE OF HEARING -----

STATE OF WASHINGTON)
) SS.
COUNTY OF KITTTITAS)

Notice is hereby given that a petition has been presented to the Board of County Commissioners, of Kittitas County, State of Washington, by C. A. Snyder et al. for a County Road to be known as the Ellison Milwaukee Depot Road to be opened up and established over and across the following described property:-

Commencing at a point on the Ellison & Briggs Road # 28, 1965 feet South of the N. E. Corner Sec. 14 T. 18 N. R. 17 E. W. M. runs thence N. 28° 10' W. 624 feet, thence N. 26° 43' W. 856 feet, thence N. 38° 03' W. 616 feet thence N. 51° 44' W 214 feet and ends at the South line of the C. M. & P. S. Ry. Co.'s. Right of Way, the total length being 2510 feet.

Notice is hereby further given , that said petition will come on to be heard before the Board of County Commissioners, of Kittitas County, Washington, at the Courthouse Annex in Ellensburg, Washington, on Monday the fifth day of June, A. D. 1911, at the hour of 11 o'clock or as soon thereafter as the matter can be heard at which time and place any person interested may appear and show cause if any there may be why said petition should not be granted.

By order of the Board of County Commissioners of Kittitas County, Wash. dated at Ellensburg, Washington, May 4th, A, D. 1911.



County Auditor & Ex-Officio Clerk
of the Board of Co. Commissioners.



Order

In the matter of the Petition
of C. N. Ferguson & others for a
County road - It appearing that
a petition and Board calling
the matter & thing required by
law, has been properly filed
and presented by the petitioners
to the Board and that the same
was by it duly considered
on May 1st 1911, and that said
Board asked petitioners to
duly order and file with
the County Engineer, and that
said County Engineer has examined
and approved said road and
also on the 2nd day of May
1911 filed ~~and~~ ^{his} report ~~in~~ writing
to this Board showing the
thing in relation thereto
or any law required, ~~and~~
~~the order~~ ~~of~~ ~~the~~ ~~Board~~ ~~of~~ ~~Engineers~~,
reference is ~~made~~ ~~to~~ ~~the~~ ~~order~~
by the Board that was made
the 1st day of May 1911
at Elmore Ga. It is the order
the same is hereby fixed as the
time for turning said report,
and that the same be made
at the next meeting hereof
said Board in Ellensburg. Made
and that notice of said
hearing be given to the owners,
lessees and neighbors of said

Order of Hearing

Ellison - Milwaukee - Depot Road.

lands - also to run or be used
in case report shall have
not consented to the
settlement of said road &
waived their claims, damages
thereon



AFFIDAVIT OF POSTING OF NOTICE

State of Washington, }
County of Kittitas. } ss.

James Heron, County Auditor being first duly sworn,

on oath says that he posted a notice of the hearing upon the report of the Engineer in the matter of the County Road petitioned for by C. A. Snyder and others, on the 4th day of MAY A. D., 1911, at the residence of

Amy A. Ellison who is the reputed * OWNER of Section 14

of the North-East Quarter Twp. 18 N. of Range 17

Subscribed and sworn to before me this 6th day of May A. D., 1911.

James Heron
.....
day of May A. D., 1911.
Wm. W. Matthews
.....
County, Selkirk
.....

*Owner, lessee or incumbrancer.

Randall P'tg Co., Ellensburg and Roslyn, Wash.

Road No.

AFFIDAVIT OF
Posting of Notice
AT RESIDENCE

In the matter of the Road Petitioned
for by

C. A. Snyder
and others.

State of Washington, {
County of Kittitas. } ss.

I hereby certify that the within in-
strument was filed for record in my
office, at the request of

on the *6th* day of *May*
1911... at *3* o'clock and *10*
..... minutes.... P....M., and
that it is recorded in Book
of
at Page.....

Chas. T. Jordan
County Engineer

By
Deputy.

Auditor.

By
Deputy.

Handwritten notes and signatures on the right side of the page, including "V. A. Snyder" and "C. A. Snyder".

In the matter of the Petition of

E. W. Angler

et al.

Engineer's Report

for a County Road, to be known as the

Stinson Melancthon DePaul

Road.

TO THE HONORABLE BOARD OF COUNTY COMMISSIONERS OF SAID COUNTY:

Gentlemen:

I, *Chas. J. Johnson* County Engineer of said County, having, on the 1st day of *May* A. D., 1911, been duly ordered by your Honorable Board to make an examination and if necessary, a survey of the above proposed road and report thereon did, on the *same* days of *May* A. D., 1911 and the _____ days of _____ A. D., 1911, in obedience to said order and the statutes in such cases made and provided, proceed to and did make said examination and survey, and herewith submit the following as my report thereon:

FIRST

In my opinion said road is _____ a necessity, and should _____ be established and opened, for the reason that there is *no* other road _____ which *is* of equal utility for the citizens residing in the vicinity of said proposed road.

SECOND

The terminal points, general course and length of said proposed road, as examined, and surveyed, are as follows:

Commencing at a point on the *Ellis + Briggs Road #28, 1965 feet*
South of the N. E. Cor. Sec. 14, T. 18 N. R. 17 E. W. M.
runs thence
N. 28° 10' W. 624 feet, thence N. 26° 43' W. 852 feet,
thence N. 38° 03' W. 616 feet, thence N. 51° 44' W. 214 feet,

and ends at the *South* line of the *E. M. + D. J. Ry. Cor. D. of W.*

the total length being _____ mile _____ rods and _____ feet

FIELD NOTES.

23+10

S 1° 44' W.

24+96

N 38° 03' W.

44+80

N 26° 43' W.

6+24

N. 28° 10' W.

0 POINT ON E+ B ROAD #28

EIGHTH

The probable cost of construction of said road will be as follows:

ITEMS	AMOUNT
Bridges and Culverts: 60 Lin Ft. Iron Culvert @ \$1.50	90.00
Clearing and Grubbing:	100.00
FENCING 180 Rods @ .80	224.00
Grading: 600 cu. y. @ .30	180.00
Damages:	776.00
Cost Bill of Survey (estimated)	1000
Total estimated cost of said road,	\$ 1290.00

776
114.00

EIGHTH

The probable cost of construction of said road will be as follows:

ITEMS	AMOUNT
Bridges and Culverts: 60 Lin Ft. Iron Culvert @ \$1.50	90.00
Clearing and Grubbing:	100.00
FENCING 180 Rods @ .80	224.00
Grading: 600 cu. y. @ .30	180.00
Damages:	776.00
Cost Bill of Survey (estimated)	1000
Total estimated cost of said road,	\$ 1290.00

776
114.00

I also file with this report; the written consent and waivers of claims to damages, together with claims for damages, by persons interested in the lands affected by the establishment of said proposed road; a map of said proposed road as the same is laid out and surveyed, with the name of the owner of each tract of land written thereon, and a transcript of the field notes of the survey thereof.

Respectfully submitted this 2nd day of May A. D., 1911

Chas. T. Jordan
County Engineer.

By Deputy.

State of Washington, } ss.
County of Kittitas,

Engineer's Report

in the Matter of the Petition of
et al. *W. C. Simpson*
County Road to be known as the
Oleum - Netherland Road.

State of Washington.
County of Kittitas.

Road District No. 3
No.

on the 6th day of May 1911 at 3 o'clock and 10 minutes P. M., and that it is recorded in Book of at Page
By *Chas. T. Jordan* County Engineer
By Deputy
Auditor
Deputy

ORDER FOR EXAMINATION

IN THE MATTER OF THE PETITION OF

B. A. Snyder

ORDER FOR EXAMINATION

and others, for the Location and Establishment of a
County Road in Kittitas County, Washington.

AND NOW, on this

First

day of

May

A. D., 1911

The Board finding that the petition contains substantially the matter and things required by law, that at least 10 of the petitioners are householders of the County, residing in the vicinity of the proposed road, that the Bond accompanying the same is sufficient, and that waivers for the right-of-way of said proposed road are on file with the Clerk of this Board:

It is therefore ordered that the said petition, bond and waivers be filed with the County Engineer, who is hereby directed to make an examination, and if necessary a survey of the proposed road, and to make a report of the same to this Board as required by law:

.....
W. M. Adams.....
Chairman of Board of County Commissioners, Kittitas County, Washington.

I, *Jarvis Vernon*, County Auditor and ex-officio Clerk of the Board of County Commissioners of Kittitas County, Washington, do hereby certify that the above and foregoing is a full, true and correct copy of an order for examination in the matter of the petition of

and others for the location and establishment of a County Road, made on the
First day of *May* 1911 as the same appears of record.

WITNESS my hand and official seal this *First* day of *May* 1911

.....
Jarvis Vernon.....
County Auditor and Ex-Officio Clerk of the Board of
County Commissioners of Kittitas County, Wash.

Road No.

Order for Examination

In the matter of the petition of

E. W. Angler
and others

for the location and establishment of a
County Road.

State of Washington, } ss.
County of Kittitas.

I hereby certify that the within instrument was filed for record in my office, at the request of

on the..... day of
1.....at.....o'clock and.....
.....minutes.....M., and
that it is recorded in Book
of
at Page.....

.....
County Engineer

By
Deputy.

.....
Auditor.

By
Deputy.

ORDER FOR EXAMINATION

IN THE MATTER OF THE PETITION OF

E. W. Angler

ORDER FOR EXAMINATION

Chairman of Board of County Commissioners, Kittitas County, Washington

BOND OF ROAD PETITIONERS.

KNOW ALL MEN BY THESE PRESENTS: That *Edw. A. Snyder*
as principal and *Mitchell & Stern* and *John Newbrand* and
..... as sureties are held and firmly
bound unto Kittitas County in the State of Washington in the penal sum of Three Hundred Dollars for
the payment of which we jointly and severally bind ourselves, our heirs, executors, administrators and
assigns firmly by these presents.

WITNESS our hands and seals this *29* day of
April A. D., 19*11*.....

The conditions of the above obligation are such;

THAT WHEREAS, the above bounden *C. R. Snyder*
and others have presented to the Board of Commissioners of Kittitas County, Washington, a petition
for the view, location and establishment of a County Road beginning at a point on the
Ellison + Briggs Road #28, 1965 feet south of the
N. E. Cor. Sec. 12 T. 18 N. R. 17 E. 11 W. and running
thence N. 28° 10' W. 624 feet, thence N. 26° 43' W.
856 feet, thence N. 38° 03' W. 616 feet, thence
N. 51° 44' W. 214 feet

and ending at *The South Corner of the E. M. H. P. Ogden's Right of Way*
NOW THEREFORE, If the above bounden *E. A. Snyder*
Mitchell & Stern
will pay into the County Treasury all costs and expense that may be incurred by reason of the view, sur-

vey and other proceedings in the matter of said road, in case said road shall not be established, then this obligation to be null and void; otherwise to remain in full force and virtue.

Signed, Sealed and Delivered in presence of

John H. McCrawley

L. A. Snyder (SEAL)

Mitchell Stevens (SEAL)

John Neumann (SEAL)

STATE OF WASHINGTON,

Two sureties are required, each of whom must qualify in double the amount of the Bond.

County of Kittitas,

Mitchell Stevens and John Neumann

ss.

being duly sworn on oath, each for himself and not one for the other, says, I am a resident and freeholder within the County of Kittitas, State of Washington, and I am not a counselor or attorney at law, Sheriff, Clerk or other officer of the Superior Court of this or any other county in the State of Washington, and that I am worth the said Mitchell Stevens the sum of Six Hundred Dollars, the said John Neumann the sum of Six Hundred Dollars, over and above all debts and liabilities in property situated within the state of Washington, which is not exempt from execution.

Subscribed and sworn to before me this 29th day of April 1911.

Mitchell Stevens

John Neumann

Notary Public in and for Washington
J. E. Ellensburg

Road No.

BOND

TO KITTITAS COUNTY
In the State of Washington

SECTION 4. Such petition must be accompanied by a bond in the penal sum of three hundred dollars, payable to the county, executed by one or more of such petitioners as principal or principals, with two or more sufficient sureties, and conditional that the petitioners will pay into the County Treasury the amount of all cost and expense incurred in viewing and surveying the proposed road and in the proceedings, in case the road shall not be established, and said petition and bond shall be filed with the Clerk of the said Board of County Commissioners.

Approved the 1st day of May

A. D., 1911

W. H. Shaw
Chairman Board of County Commissioners, Kittitas County, Wash.

BOND OF ROAD PETITIONERS

PETITION FOR A COUNTY ROAD

In the matter of the petition of

..... *E. A. Snyder*
and others for the

PETITION

} View, Location and Establishment of a County Road
in Kittitas County, Washington.

TO THE BOARD OF COUNTY COMMISSIONERS OF KITTITAS COUNTY, WASHINGTON:

We, the undersigned householders of Kittitas County, State of Washington, do petition that a County Road be established in said County

40

feet in width, commencing at

a point on the Ellison & Briggs Road #28, 1965 feet
South of the N. E. Cor. Sec. 14 T. 18 N. R. 17 E. W.M.

Running thence N. 28°10' W. 624 feet, thence N. 26°43' W.

856 feet, thence N. 38°03' E. 616 feet, thence

N. 51°44' W. 214 feet,

*See the survey
of E. A. Snyder
of the
County Road
No. 28*

and ending at the South line of the E. W. & D. J. Rybo's

Right of Way.

the whole distance being about $\frac{214}{700}$ miles.

Your petitioners respectfully represent and allege that the proposed road is practicable, and will be of general use and public utility, and that all of your petitioners are residents and householders residing in said County in the vicinity of said proposed road; wherefore your petitioners pray for the appointment of viewers to view, lay out and survey the said proposed road, and to estimate the damages to each tract of land over which the road shall pass, and to do all other things provided by law.

