

Appendix A:  
Proposed Shoreline  
Environment Designations  
(SED)  
Map Index

Kittitas County Regional SMP Update  
SMA Grant #: G1200054

**Legend**

Map Index (Map # of 31)

Cities

**Shoreline Environment Designations (SED)**

Minimum Shoreline Jurisdiction

- Aquatic
- High Intensity
- Natural
- Shoreline Residential
- Urban Conservancy
- Rural Conservancy

Extended Shoreline Jurisdiction (Optional)

- Aquatic
- High Intensity
- Natural
- Shoreline Residential
- Urban Conservancy
- Rural Conservancy

**City and Town Shoreline Inventory Areas:**

Map 12: City of Cle Elum and Town of South Cle Elum

Map 24: City of Ellensburg

Note: Areas waterward of the Ordinary High Water Line are designated Aquatic.

The final shoreline jurisdiction area will be determined in the shoreline planning process, but will include at least the minimum shoreline jurisdiction and possibly areas extending out from the minimum jurisdiction, such as the 100-year floodplain (shown in lighter shading outside the minimum jurisdiction).

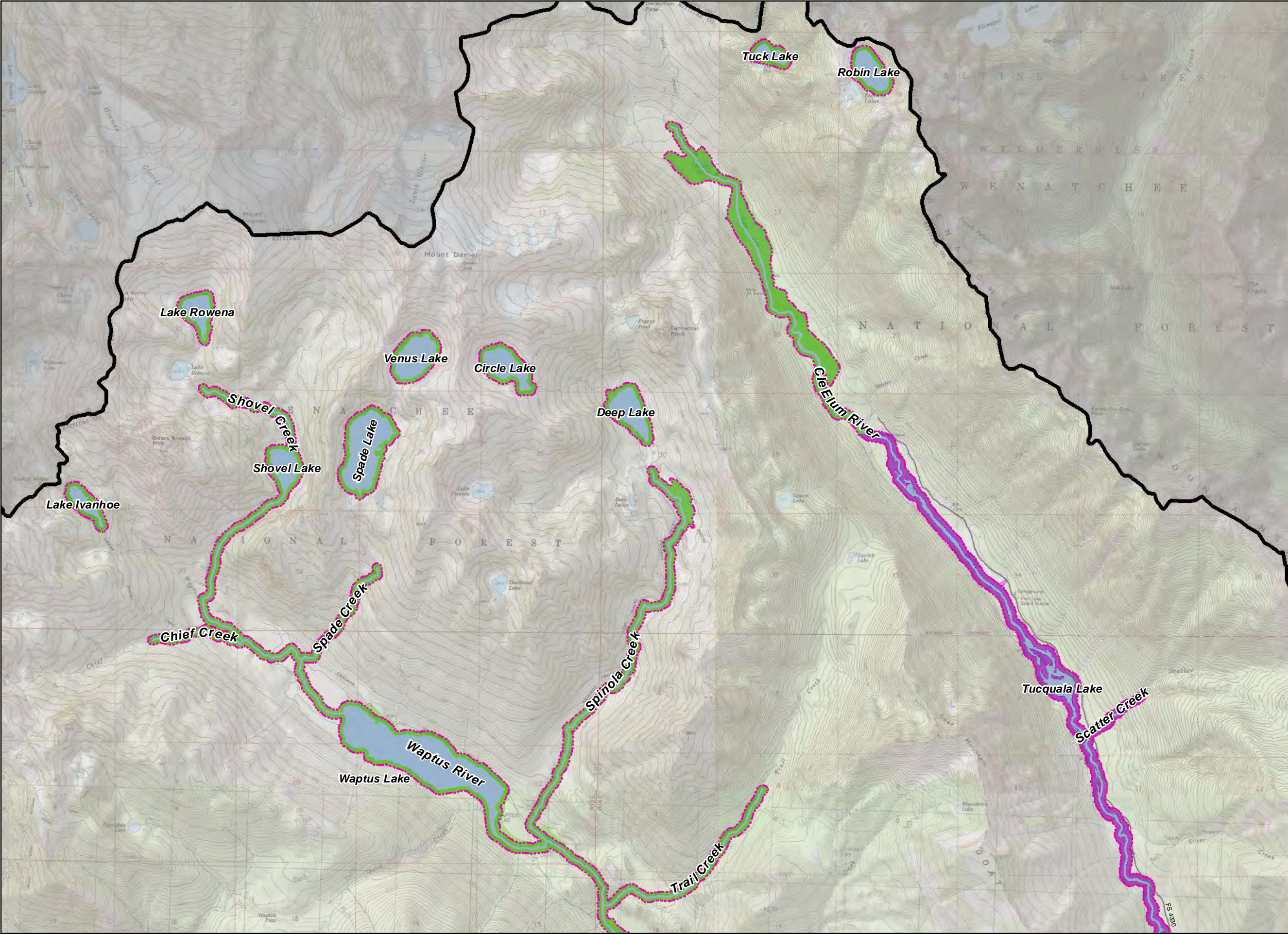
Map data shown here are property of the listed sources. Inaccuracies may exist, and ESA implies no warranties or guarantees regarding any aspect of data depiction.

0 5 10  
Miles

N

DRAFT - Jan 2013





Appendix A:  
Proposed Shoreline  
Environment Designations  
(SED)

Map 1  
Kittitas County Regional SMP Update  
SMA Grant #: G1200054

Minimum Shoreline Planning Extent  
 City Limits

Shoreline Environment Designations  
(SED)

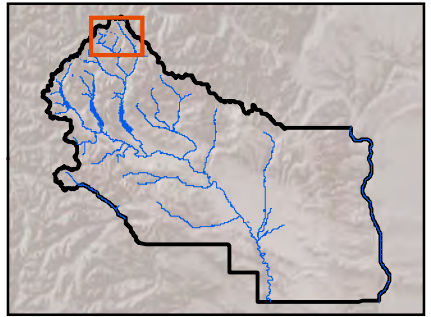
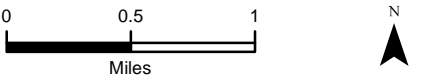
Minimum Shoreline Jurisdiction  
 Aquatic  
 High Intensity  
 Natural  
 Shoreline Residential  
 Urban Conservancy  
 Rural Conservancy

Extended Shoreline Jurisdiction  
(Optional)  
 Aquatic  
 High Intensity  
 Natural  
 Shoreline Residential  
 Urban Conservancy  
 Rural Conservancy

Note: Areas waterward of the Ordinary High Water Line are designated Aquatic.

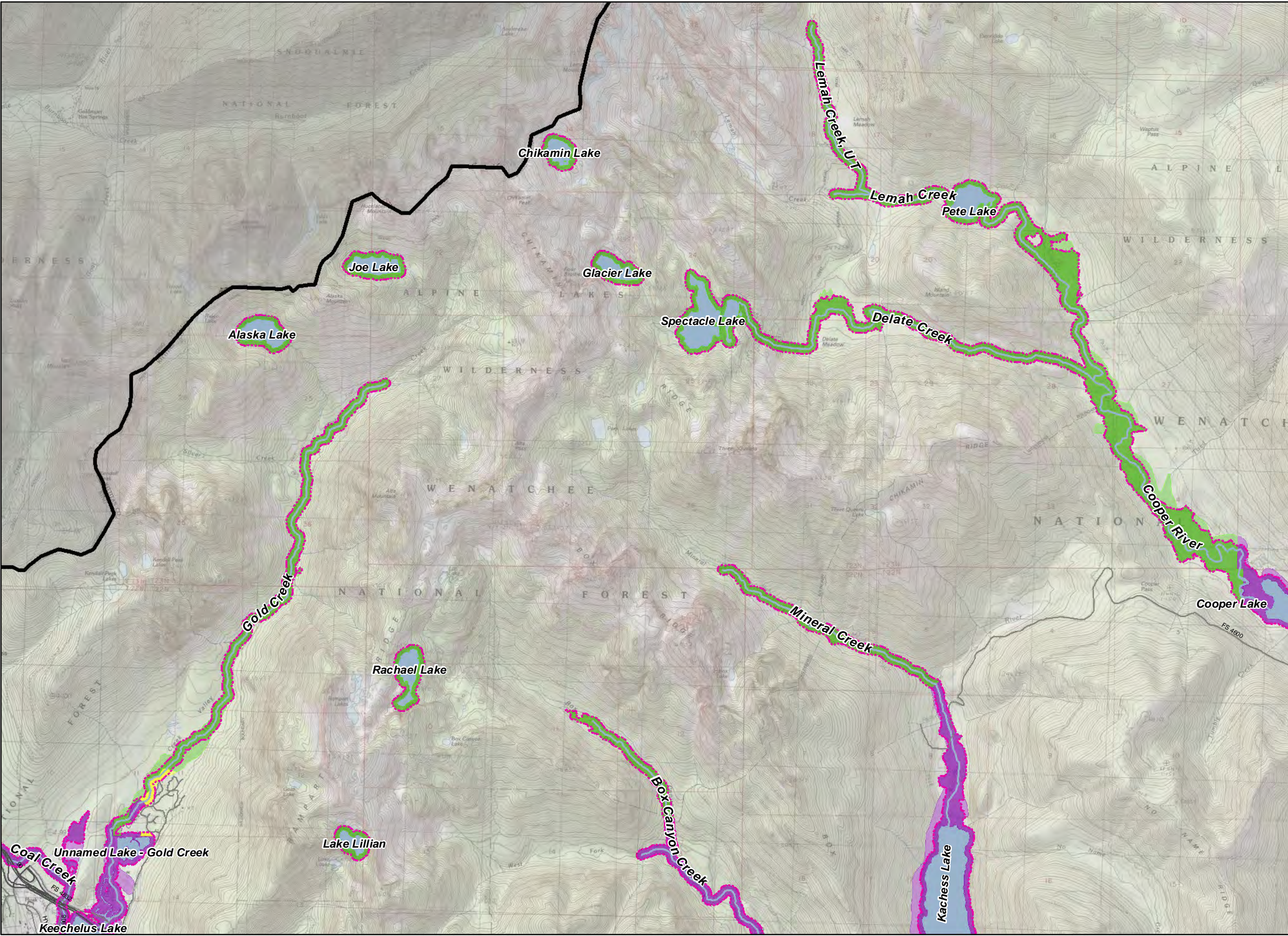
The final shoreline jurisdiction area will be determined in the shoreline planning process, but will include at least the minimum shoreline jurisdiction and possibly areas extending out from the minimum jurisdiction, such as the 100-year floodplain (shown in lighter shading outside the minimum jurisdiction).

Map data shown here are property of the listed sources. Inaccuracies may exist, and ESA implies no warranties or guarantees regarding any aspect of data depiction.



DRAFT - Jan 2013 Map 1 of 31





Appendix A:  
Proposed Shoreline  
Environment Designations  
(SED)

Map 2  
Kittitas County Regional SMP Update  
SMA Grant #: G1200054

- Minimum Shoreline Planning Extent
- City Limits

Shoreline Environment Designations  
(SED)

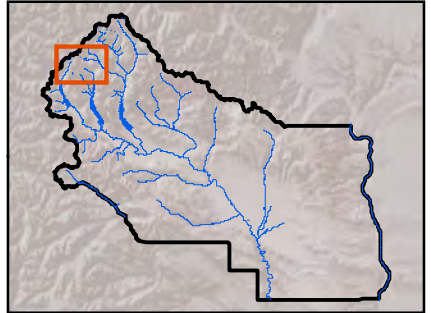
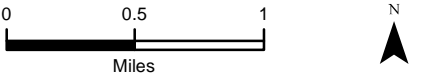
- Minimum Shoreline Jurisdiction
- Aquatic
  - High Intensity
  - Natural
  - Shoreline Residential
  - Urban Conservancy
  - Rural Conservancy

- Extended Shoreline Jurisdiction  
(Optional)
- Aquatic
  - High Intensity
  - Natural
  - Shoreline Residential
  - Urban Conservancy
  - Rural Conservancy

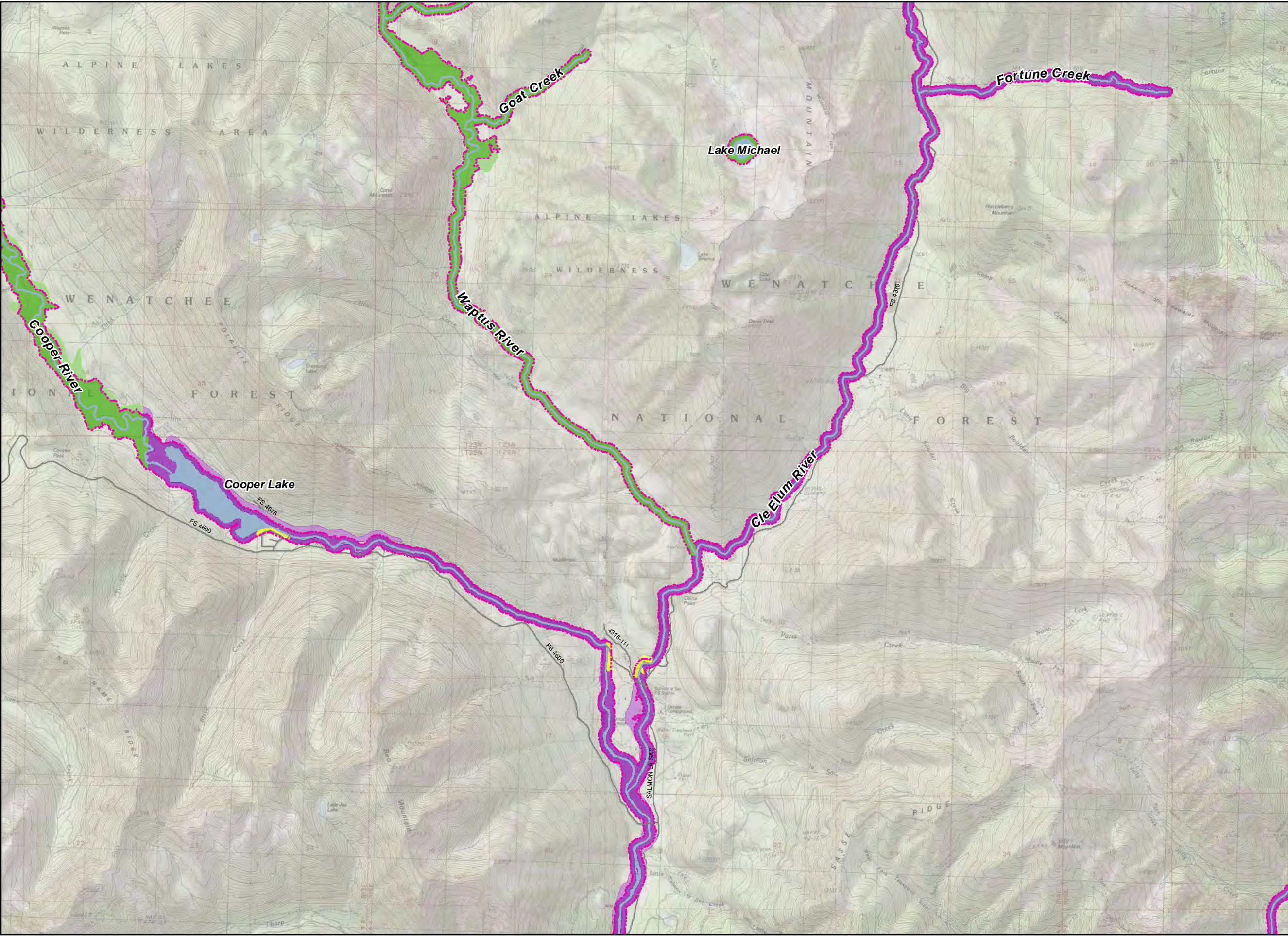
Note: Areas waterward of the Ordinary High Water Line are designated Aquatic.

The final shoreline jurisdiction area will be determined in the shoreline planning process, but will include at least the minimum shoreline jurisdiction and possibly areas extending out from the minimum jurisdiction, such as the 100-year floodplain (shown in lighter shading outside the minimum jurisdiction).

Map data shown here are property of the listed sources. Inaccuracies may exist, and ESA implies no warranties or guarantees regarding any aspect of data depiction.







Appendix A:  
Proposed Shoreline  
Environment Designations  
(SED)

**Map 3**  
**Kittitas County Regional SMP Update**  
**SMA Grant #: G1200054**

Minimum Shoreline Planning Extent  
 City Limits

**Shoreline Environment Designations  
(SED)**

Minimum Shoreline Jurisdiction

- Aquatic
- High Intensity
- Natural
- Shoreline Residential
- Urban Conservancy
- Rural Conservancy

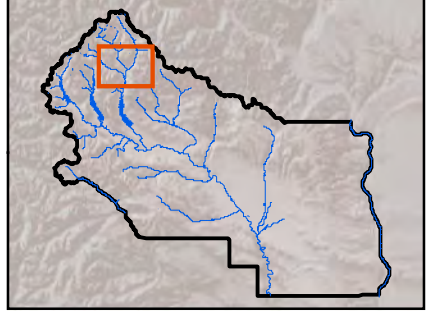
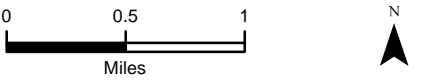
Extended Shoreline Jurisdiction  
(Optional)

- Aquatic
- High Intensity
- Natural
- Shoreline Residential
- Urban Conservancy
- Rural Conservancy

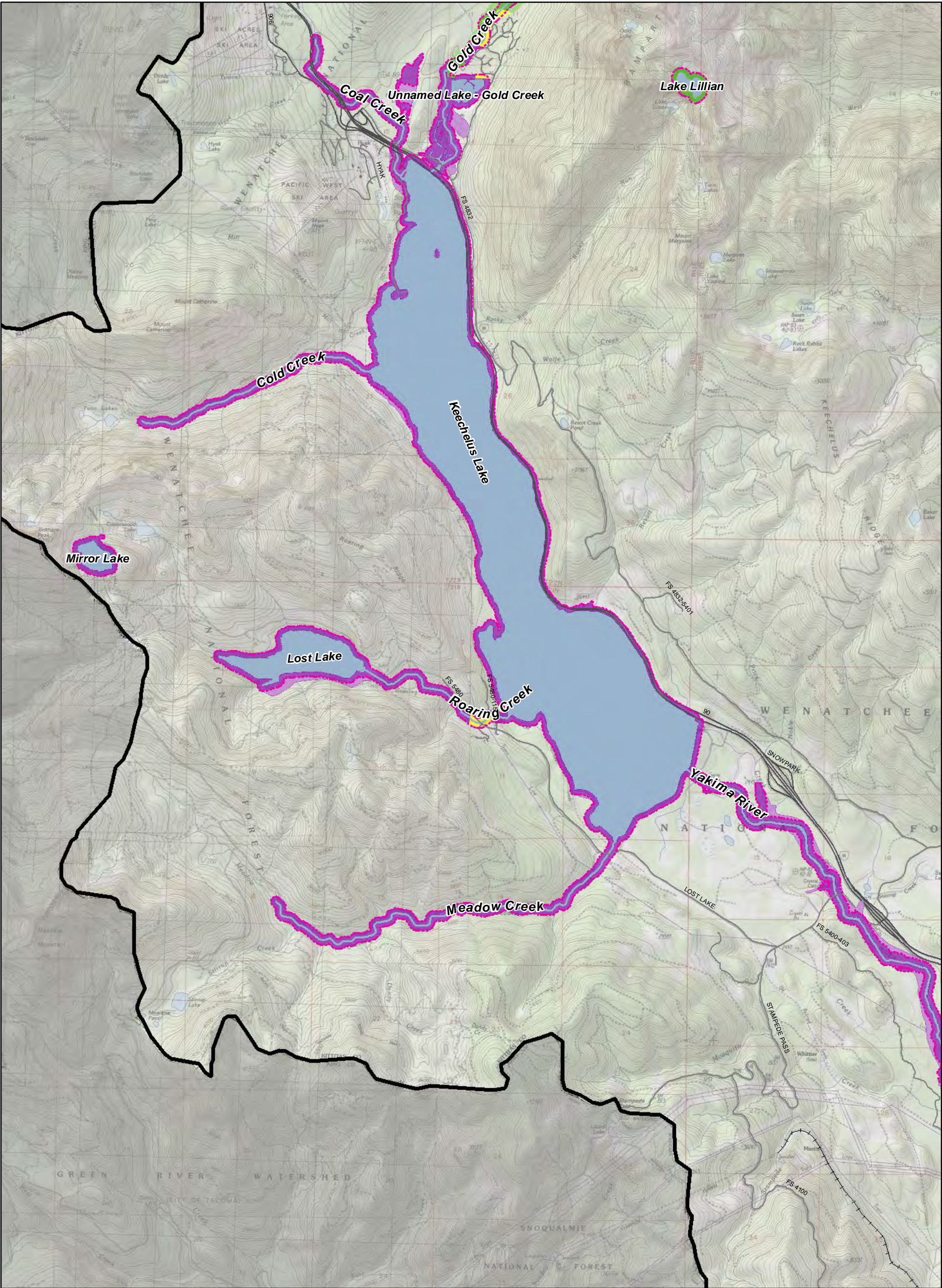
Note: Areas waterward of the Ordinary High Water Line are designated Aquatic.

The final shoreline jurisdiction area will be determined in the shoreline planning process, but will include at least the minimum shoreline jurisdiction and possibly areas extending out from the minimum jurisdiction, such as the 100-year floodplain (shown in lighter shading outside the minimum jurisdiction).

Map data shown here are property of the listed sources. Inaccuracies may exist, and ESA implies no warranties or guarantees regarding any aspect of data depiction.







Appendix A:  
Proposed Shoreline  
Environment Designations (SED)

**Map 4**  
**Kittitas County Regional SMP Update**  
**SMA Grant #: G1200054**

00.51

Miles

N

Minimal Shoreline Planning Extent

City Limits

Shoreline Environment Designations

Minimum Shoreline Jurisdiction

Extended Shoreline Jurisdiction (Optional)

Aquatic

Aquatic

High Intensity

High Intensity

Natural

Natural

Shoreline Residential

Shoreline Residential

Urban Conservancy

Urban Conservancy

Rural Conservancy

Rural Conservancy

Note: Areas waterward of the Ordinary High Water Line are designated Aquatic.

The final shoreline jurisdiction area will be determined in the shoreline planning process, but will include at least the minimum shoreline jurisdiction and possibly areas extending out from the minimum jurisdiction, such as the 100-year floodplain (shown in lighter shading outside the minimum jurisdiction).

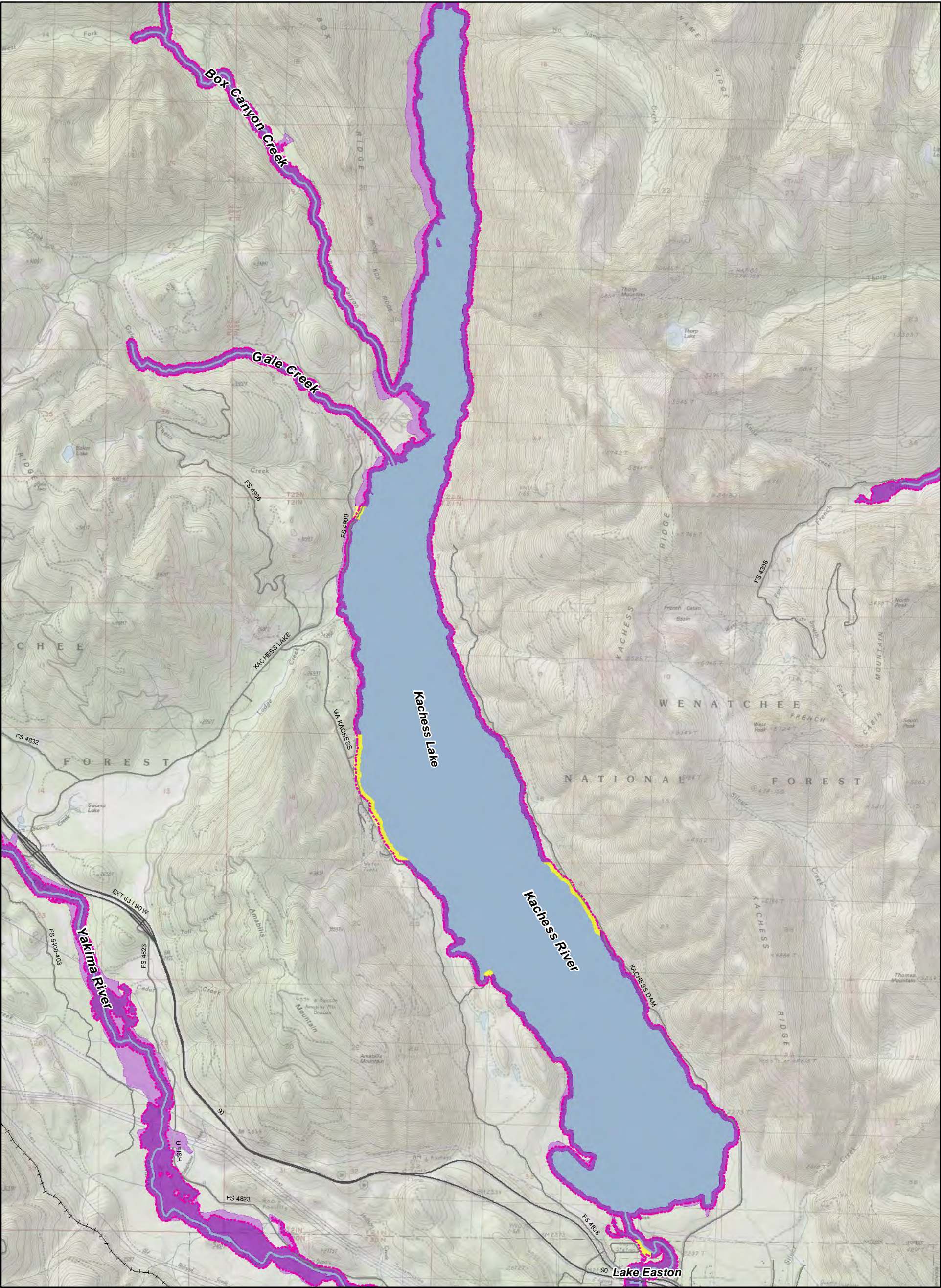
Map data shown here are property of the listed sources. Inaccuracies may exist, and ESA implies no warranties or guarantees regarding any aspect of data depiction.

Map 4 of 31

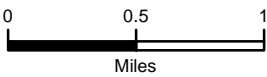
DRAFT - Jan 2013

Data Sources: DNR, 2007; ESA, 2012; Kittitas County, 2011, 2012; USGS, 2009.



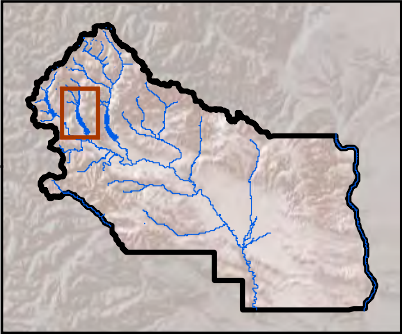


Appendix A:  
Proposed Shoreline  
Environment Designations (SED)  
**Map 5**  
Kittitas County Regional SMP Update  
SMA Grant #: G1200054

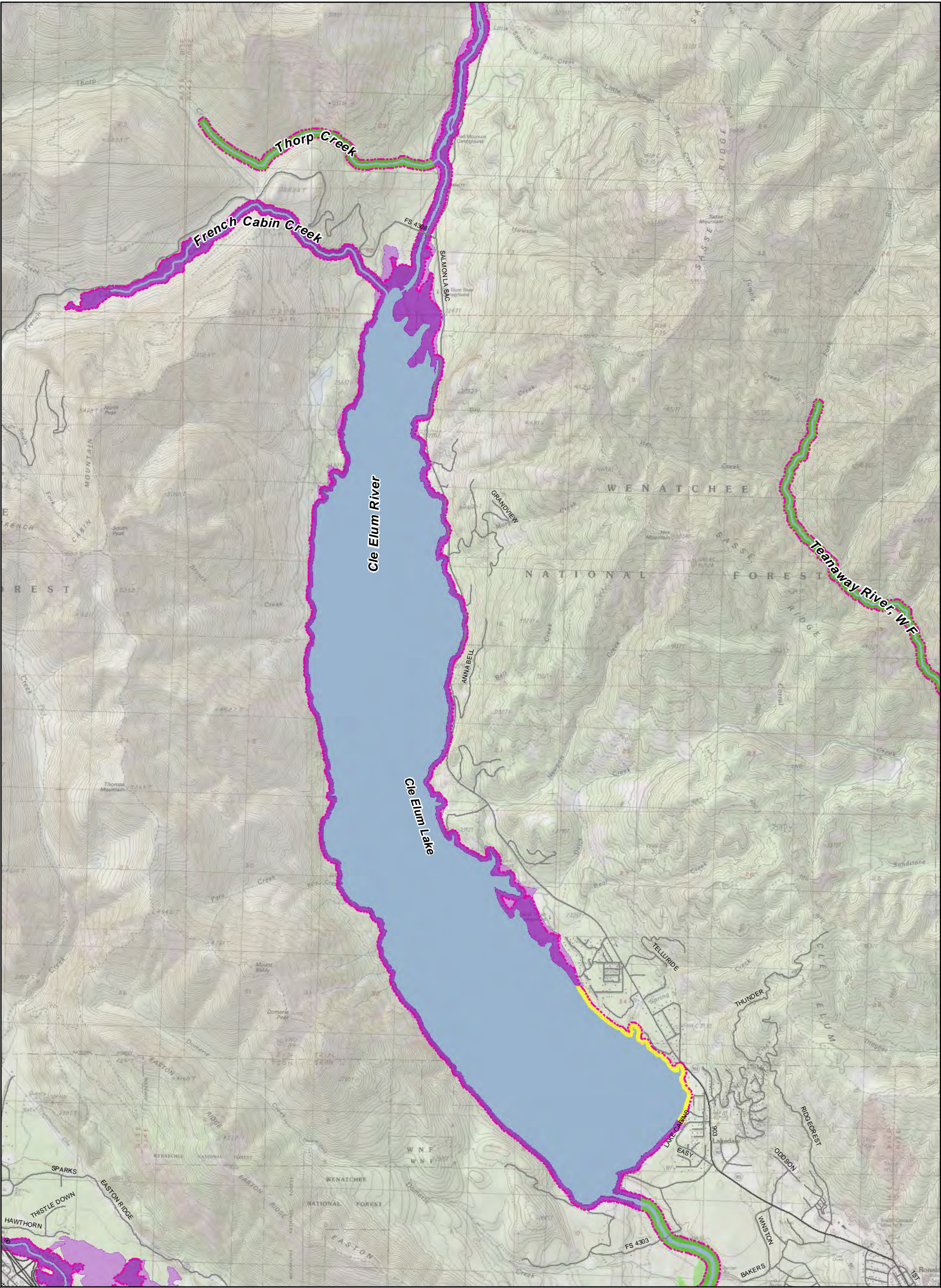


- Minimal Shoreline Planning Extent** **City Limits**
- Shoreline Environment Designations**
- | Minimum Shoreline Jurisdiction | Extended Shoreline Jurisdiction (Optional) |
|--------------------------------|--------------------------------------------|
| Aquatic                        | Aquatic                                    |
| High Intensity                 | High Intensity                             |
| Natural                        | Natural                                    |
| Shoreline Residential          | Shoreline Residential                      |
| Urban Conservancy              | Urban Conservancy                          |
| Rural Conservancy              | Rural Conservancy                          |

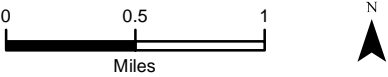
Note: Areas waterward of the Ordinary High Water Line are designated Aquatic.  
The final shoreline jurisdiction area will be determined in the shoreline planning process, but will include at least the minimum shoreline jurisdiction and possibly areas extending out from the minimum jurisdiction, such as the 100-year floodplain (shown in lighter shading outside the minimum jurisdiction).  
Map data shown here are property of the listed sources. Inaccuracies may exist, and ESA implies no warranties or guarantees regarding any aspect of data depiction.





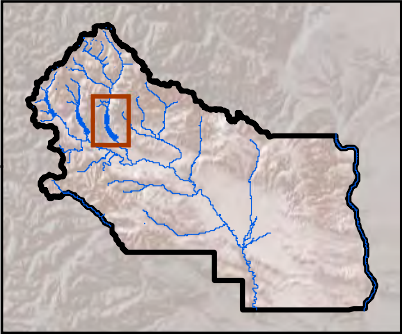


Appendix A:  
Proposed Shoreline  
Environment Designations (SED)  
**Map 6**  
Kittitas County Regional SMP Update  
SMA Grant #: G1200054

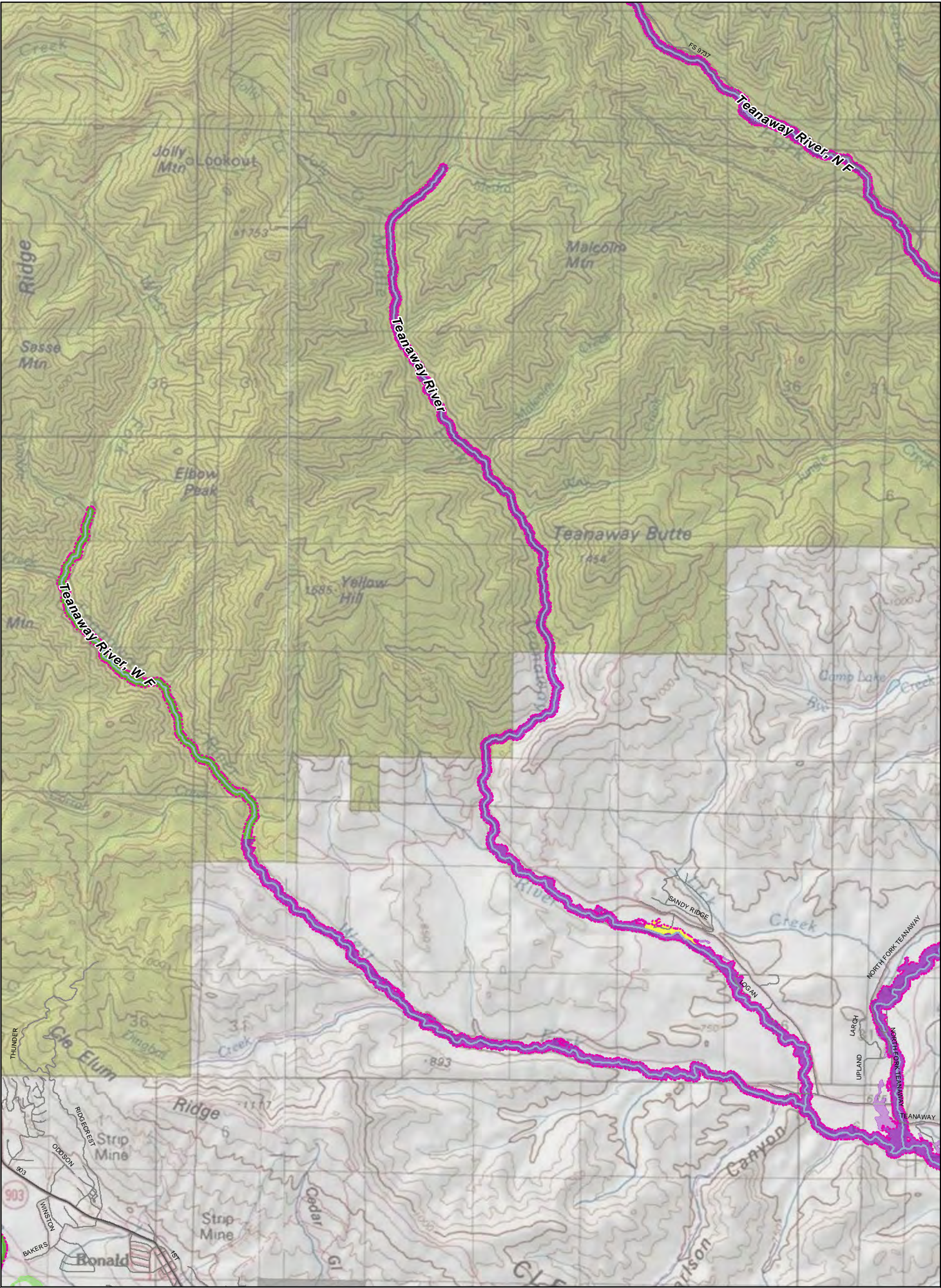


Shoreline Environment Designations	
Minimum Shoreline Jurisdiction	Extended Shoreline Jurisdiction (Optional)
Aquatic	Aquatic
High Intensity	High Intensity
Natural	Natural
Shoreline Residential	Shoreline Residential
Urban Conservancy	Urban Conservancy
Rural Conservancy	Rural Conservancy

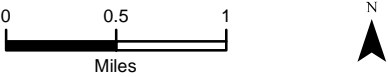
Note: Areas waterward of the Ordinary High Water Line are designated Aquatic.  
The final shoreline jurisdiction area will be determined in the shoreline planning process, but will include at least the minimum shoreline jurisdiction and possibly areas extending out from the minimum jurisdiction, such as the 100-year floodplain (shown in lighter shading outside the minimum jurisdiction).  
Map data shown here are property of the listed sources. Inaccuracies may exist, and ESA implies no warranties or guarantees regarding any aspect of data depiction.







Appendix A:  
Proposed Shoreline  
Environment Designations (SED)  
**Map 7**  
**Kittitas County Regional SMP Update**  
**SMA Grant #: G1200054**



- Minimal Shoreline Planning Extent

City Limits
- Shoreline Environment Designations**
- Minimum Shoreline Jurisdiction

Extended Shoreline Jurisdiction (Optional)
- Aquatic

High Intensity

Natural

Shoreline Residential

Urban Conservancy

Rural Conservancy
- Aquatic

High Intensity

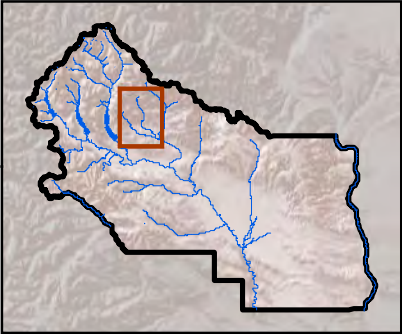
Natural

Shoreline Residential

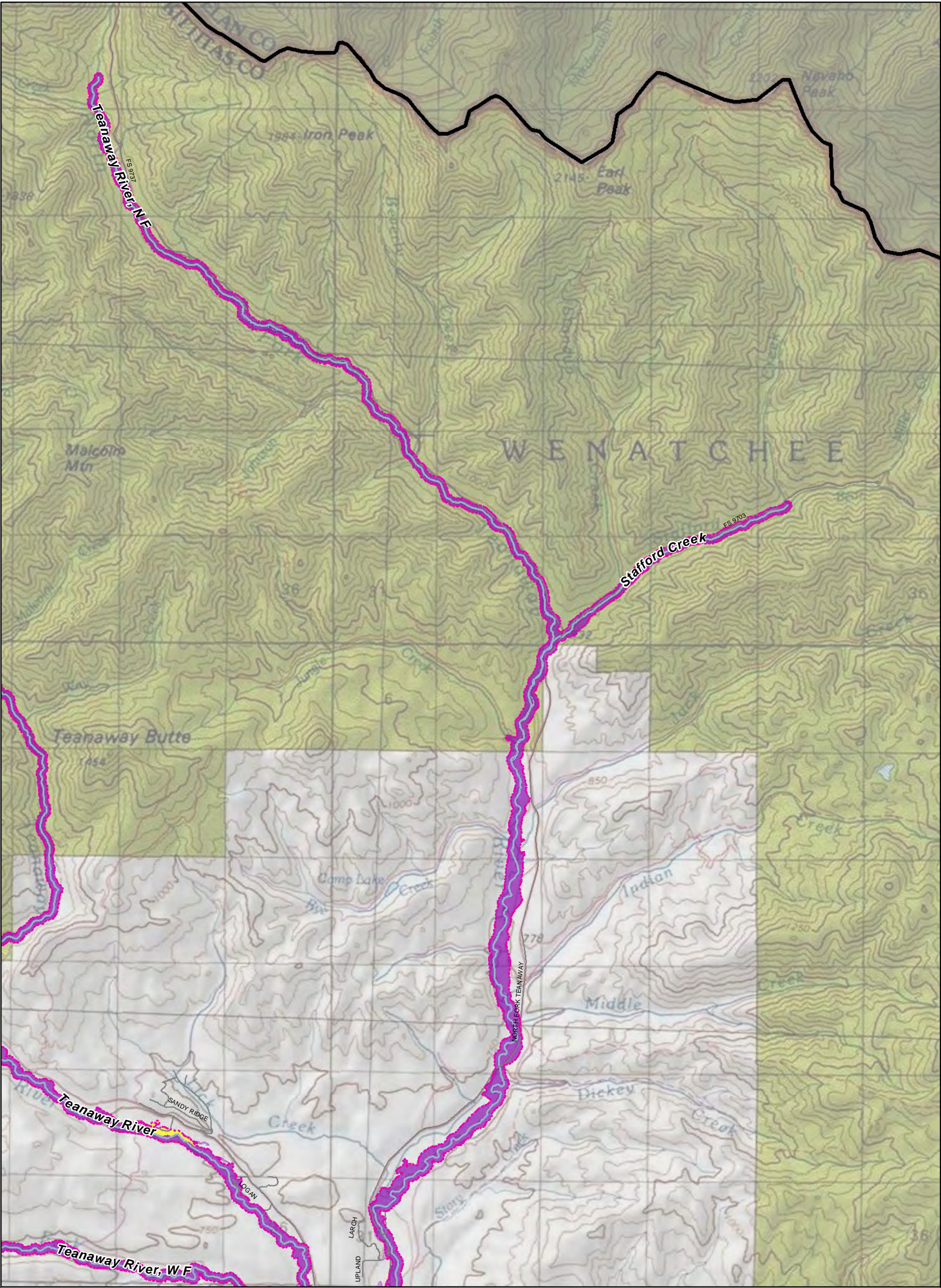
Urban Conservancy

Rural Conservancy

Note: Areas waterward of the Ordinary High Water Line are designated Aquatic.  
The final shoreline jurisdiction area will be determined in the shoreline planning process, but will include at least the minimum shoreline jurisdiction and possibly areas extending out from the minimum jurisdiction, such as the 100-year floodplain (shown in lighter shading outside the minimum jurisdiction).  
Map data shown here are property of the listed sources. Inaccuracies may exist, and ESA implies no warranties or guarantees regarding any aspect of data depiction.







Appendix A:  
Proposed Shoreline  
Environment Designations (SED)

**Map 8**  
**Kittitas County Regional SMP Update**  
**SMA Grant #: G1200054**

0 0.5 1

Miles

N

Minimal Shoreline Planning Extent

City Limits

**Shoreline Environment Designations**

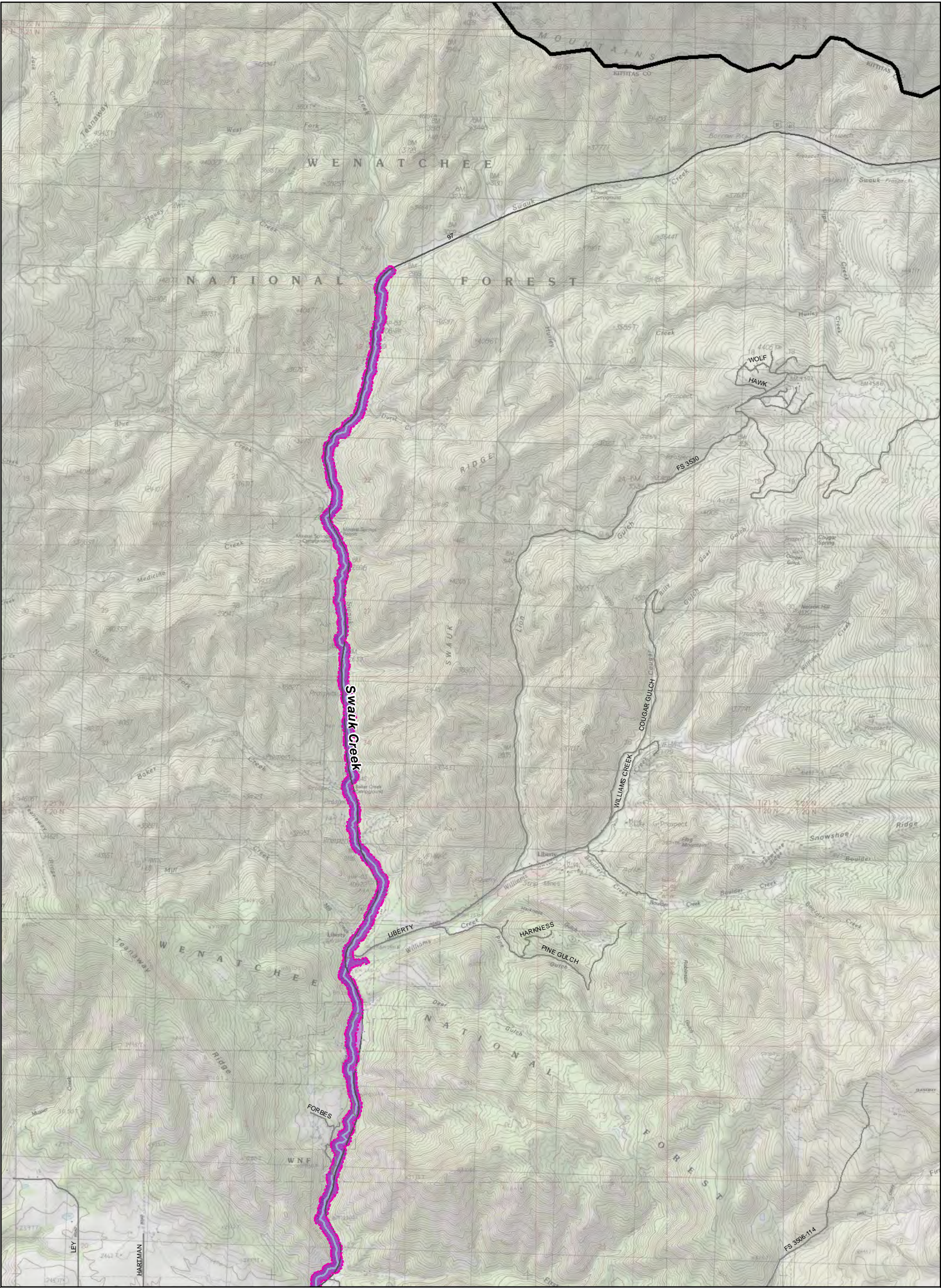
Minimum Shoreline Jurisdiction	Extended Shoreline Jurisdiction (Optional)
Aquatic	Aquatic
High Intensity	High Intensity
Natural	Natural
Shoreline Residential	Shoreline Residential
Urban Conservancy	Urban Conservancy
Rural Conservancy	Rural Conservancy

Note: Areas waterward of the Ordinary High Water Line are designated Aquatic.

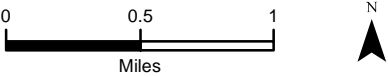
The final shoreline jurisdiction area will be determined in the shoreline planning process, but will include at least the minimum shoreline jurisdiction and possibly areas extending out from the minimum jurisdiction, such as the 100-year floodplain (shown in lighter shading outside the minimum jurisdiction).

Map data shown here are property of the listed sources. Inaccuracies may exist, and ESA implies no warranties or guarantees regarding any aspect of data depiction.





Appendix A:  
Proposed Shoreline  
Environment Designations (SED)  
**Map 9**  
**Kittitas County Regional SMP Update**  
**SMA Grant #: G1200054**



- Minimal Shoreline Planning Extent
- City Limits
- Shoreline Environment Designations**
- Minimum Shoreline Jurisdiction

Extended Shoreline Jurisdiction (Optional)
- Aquatic

High Intensity

Natural

Shoreline Residential

Urban Conservancy

Rural Conservancy
- Aquatic

High Intensity

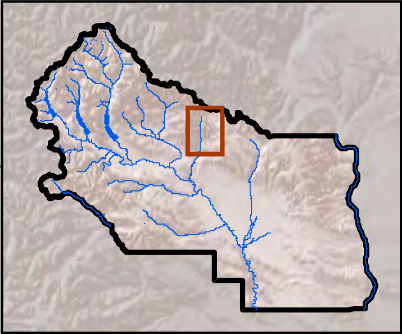
Natural

Shoreline Residential

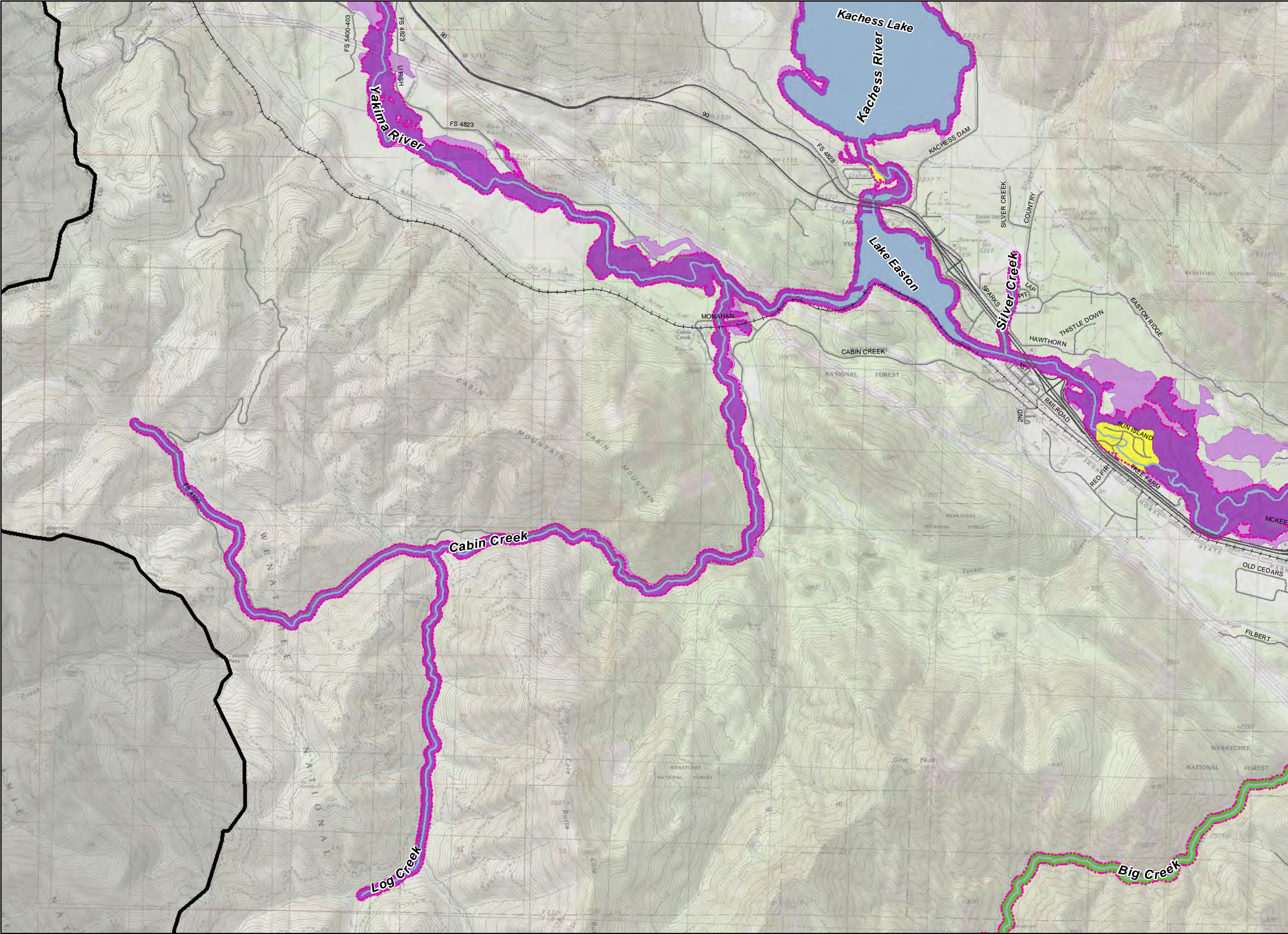
Urban Conservancy

Rural Conservancy

Note: Areas waterward of the Ordinary High Water Line are designated Aquatic.  
The final shoreline jurisdiction area will be determined in the shoreline planning process, but will include at least the minimum shoreline jurisdiction and possibly areas extending out from the minimum jurisdiction, such as the 100-year floodplain (shown in lighter shading outside the minimum jurisdiction).  
Map data shown here are property of the listed sources. Inaccuracies may exist, and ESA implies no warranties or guarantees regarding any aspect of data depiction.







Appendix A:  
Proposed Shoreline  
Environment Designations  
(SED)

Map 10  
Kittitas County Regional SMP Update  
SMA Grant #: G1200054

Minimum Shoreline Planning Extent  
 City Limits

Shoreline Environment Designations  
(SED)

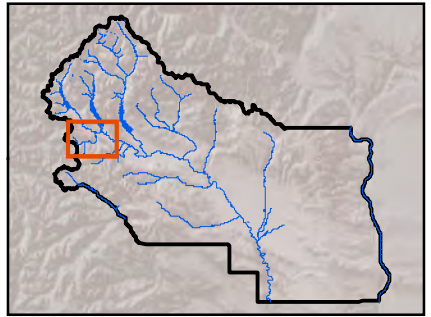
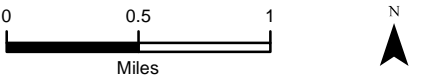
Minimum Shoreline Jurisdiction  
 Aquatic  
 High Intensity  
 Natural  
 Shoreline Residential  
 Urban Conservancy  
 Rural Conservancy

Extended Shoreline Jurisdiction  
(Optional)  
 Aquatic  
 High Intensity  
 Natural  
 Shoreline Residential  
 Urban Conservancy  
 Rural Conservancy

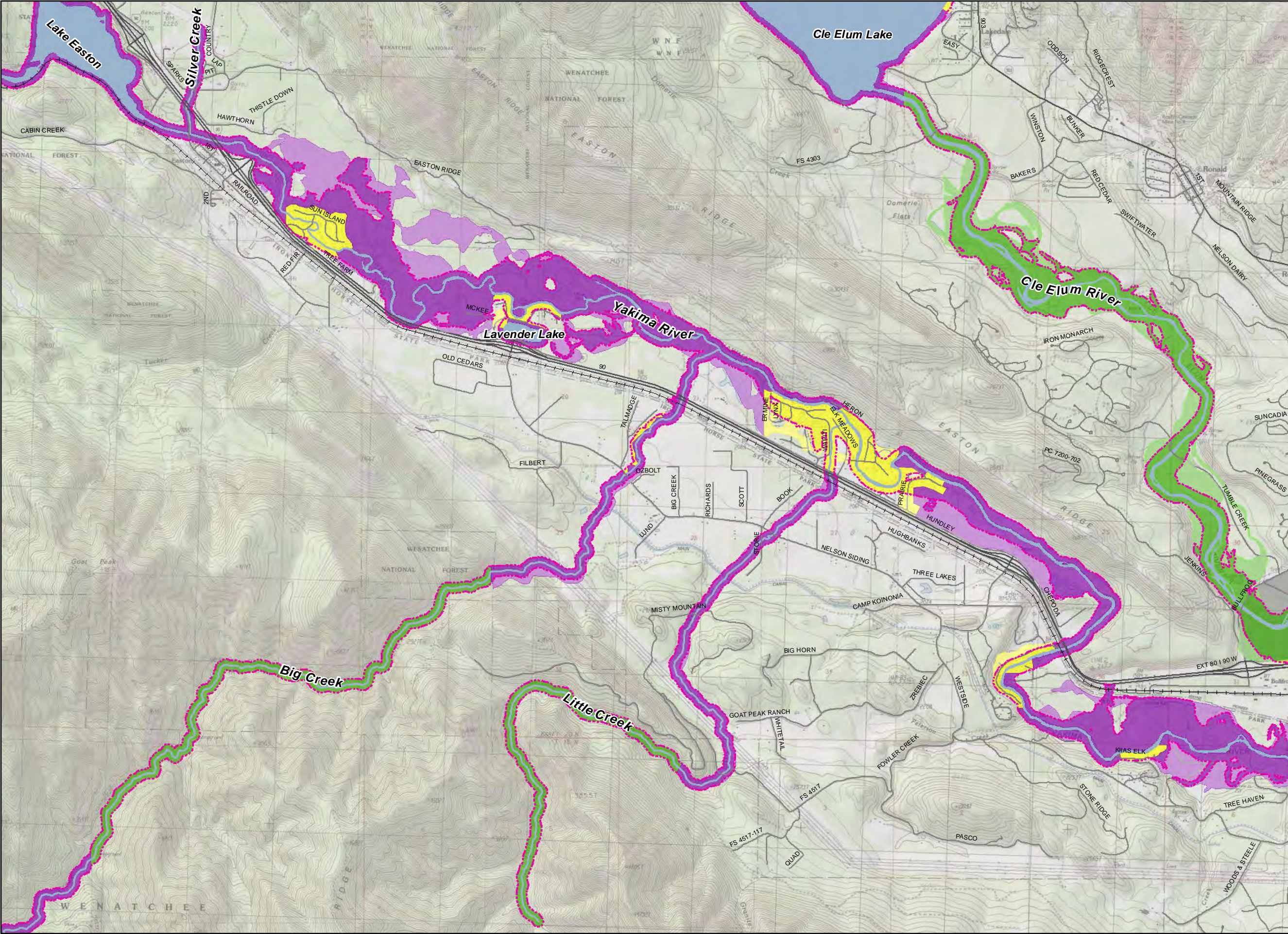
Note: Areas waterward of the Ordinary High Water Line are designated Aquatic.

The final shoreline jurisdiction area will be determined in the shoreline planning process, but will include at least the minimum shoreline jurisdiction and possibly areas extending out from the minimum jurisdiction, such as the 100-year floodplain (shown in lighter shading outside the minimum jurisdiction).

Map data shown here are property of the listed sources. Inaccuracies may exist, and ESA implies no warranties or guarantees regarding any aspect of data depiction.







Appendix A:  
Proposed Shoreline  
Environment Designations  
(SED)

Map 11  
Kittitas County Regional SMP Update  
SMA Grant #: G1200054

- Minimum Shoreline Planning Extent
- City Limits

Shoreline Environment Designations  
(SED)

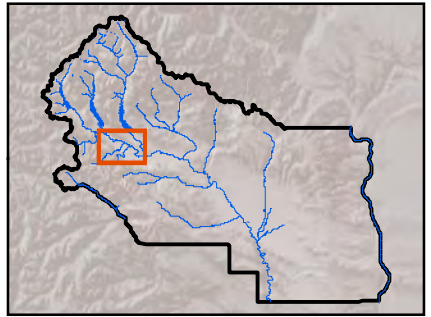
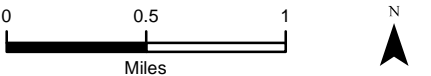
- Minimum Shoreline Jurisdiction
- Aquatic
  - High Intensity
  - Natural
  - Shoreline Residential
  - Urban Conservancy
  - Rural Conservancy

- Extended Shoreline Jurisdiction  
(Optional)
- Aquatic
  - High Intensity
  - Natural
  - Shoreline Residential
  - Urban Conservancy
  - Rural Conservancy

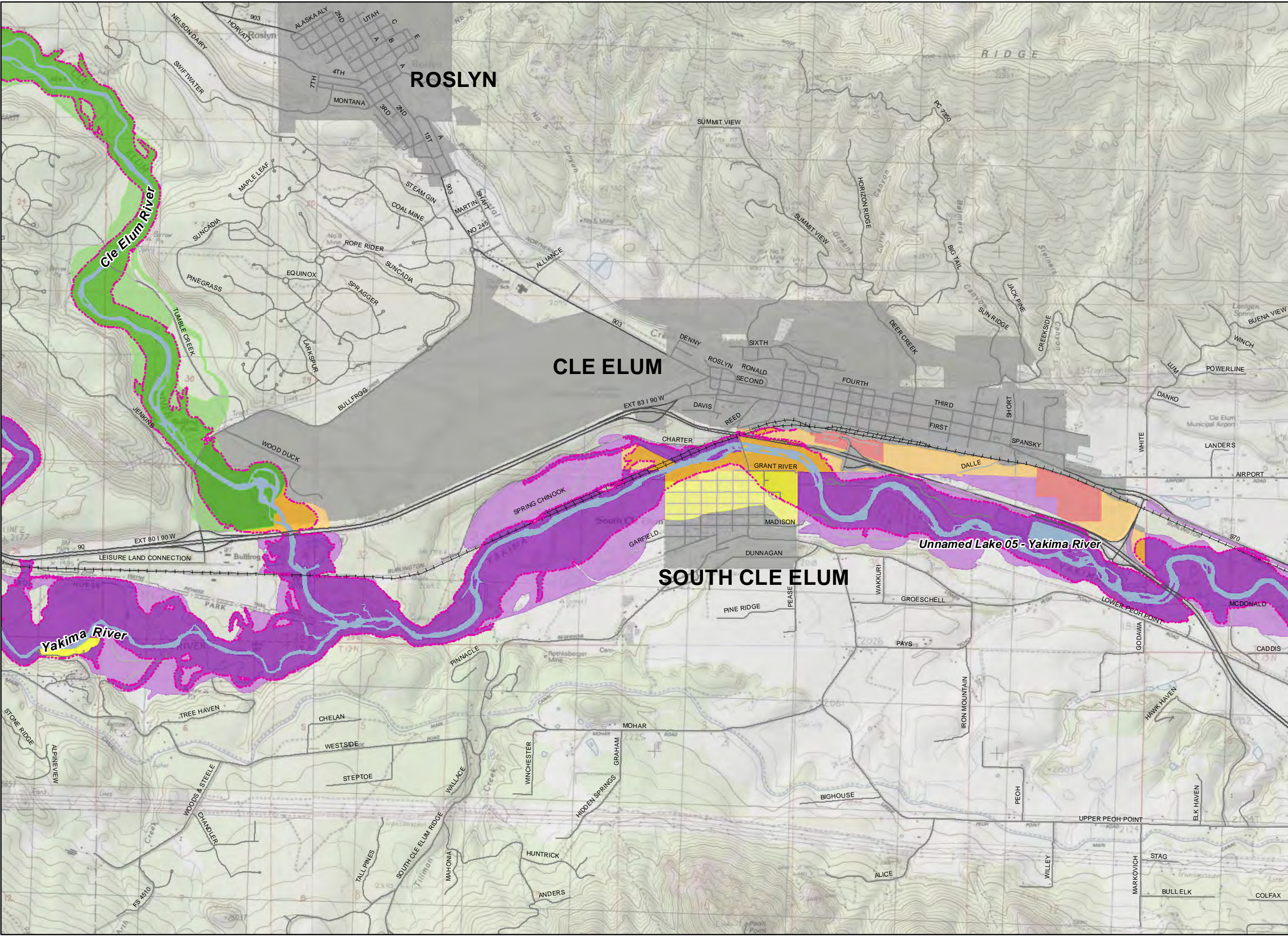
Note: Areas waterward of the Ordinary High Water Line are designated Aquatic.

The final shoreline jurisdiction area will be determined in the shoreline planning process, but will include at least the minimum shoreline jurisdiction and possibly areas extending out from the minimum jurisdiction, such as the 100-year floodplain (shown in lighter shading outside the minimum jurisdiction).

Map data shown here are property of the listed sources. Inaccuracies may exist, and ESA implies no warranties or guarantees regarding any aspect of data depiction.







Appendix A:  
Proposed Shoreline  
Environment Designations  
(SED)

Map 12  
Kittitas County Regional SMP Update  
SMA Grant #: G1200054

Minimum Shoreline Planning Extent  
 City Limits

Shoreline Environment Designations  
(SED)

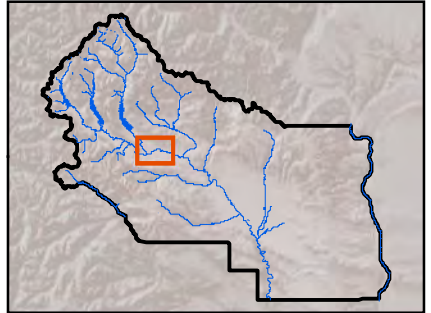
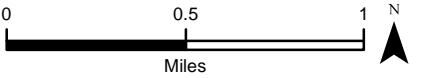
- Minimum Shoreline Jurisdiction
- Aquatic
  - High Intensity
  - Natural
  - Shoreline Residential
  - Urban Conservancy
  - Rural Conservancy

- Extended Shoreline Jurisdiction  
(Optional)
- Aquatic
  - High Intensity
  - Natural
  - Shoreline Residential
  - Urban Conservancy
  - Rural Conservancy

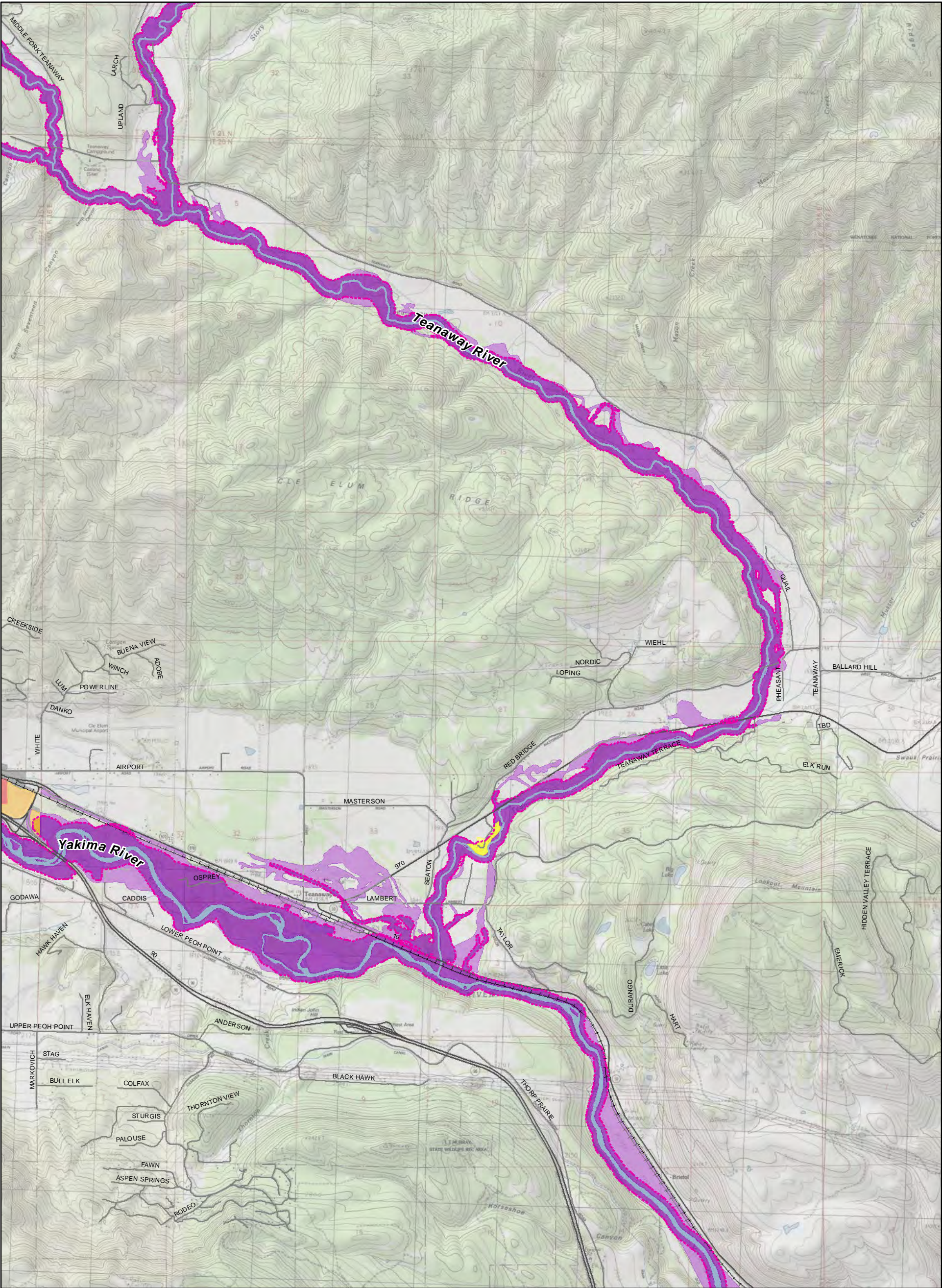
Note: Areas waterward of the Ordinary High Water Line are designated Aquatic.

The final shoreline jurisdiction area will be determined in the shoreline planning process, but will include at least the minimum shoreline jurisdiction and possibly areas extending out from the minimum jurisdiction, such as the 100-year floodplain (shown in lighter shading outside the minimum jurisdiction).

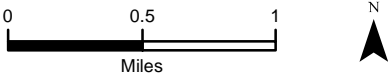
Map data shown here are property of the listed sources. Inaccuracies may exist, and ESA implies no warranties or guarantees regarding any aspect of data depiction.





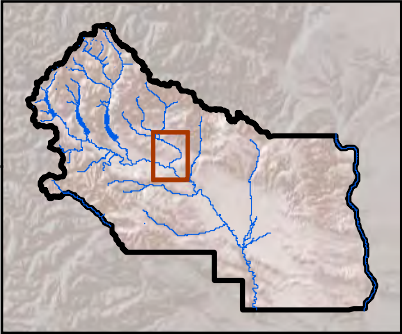


Appendix A:  
Proposed Shoreline  
Environment Designations (SED)  
**Map 13**  
Kittitas County Regional SMP Update  
SMA Grant #: G1200054

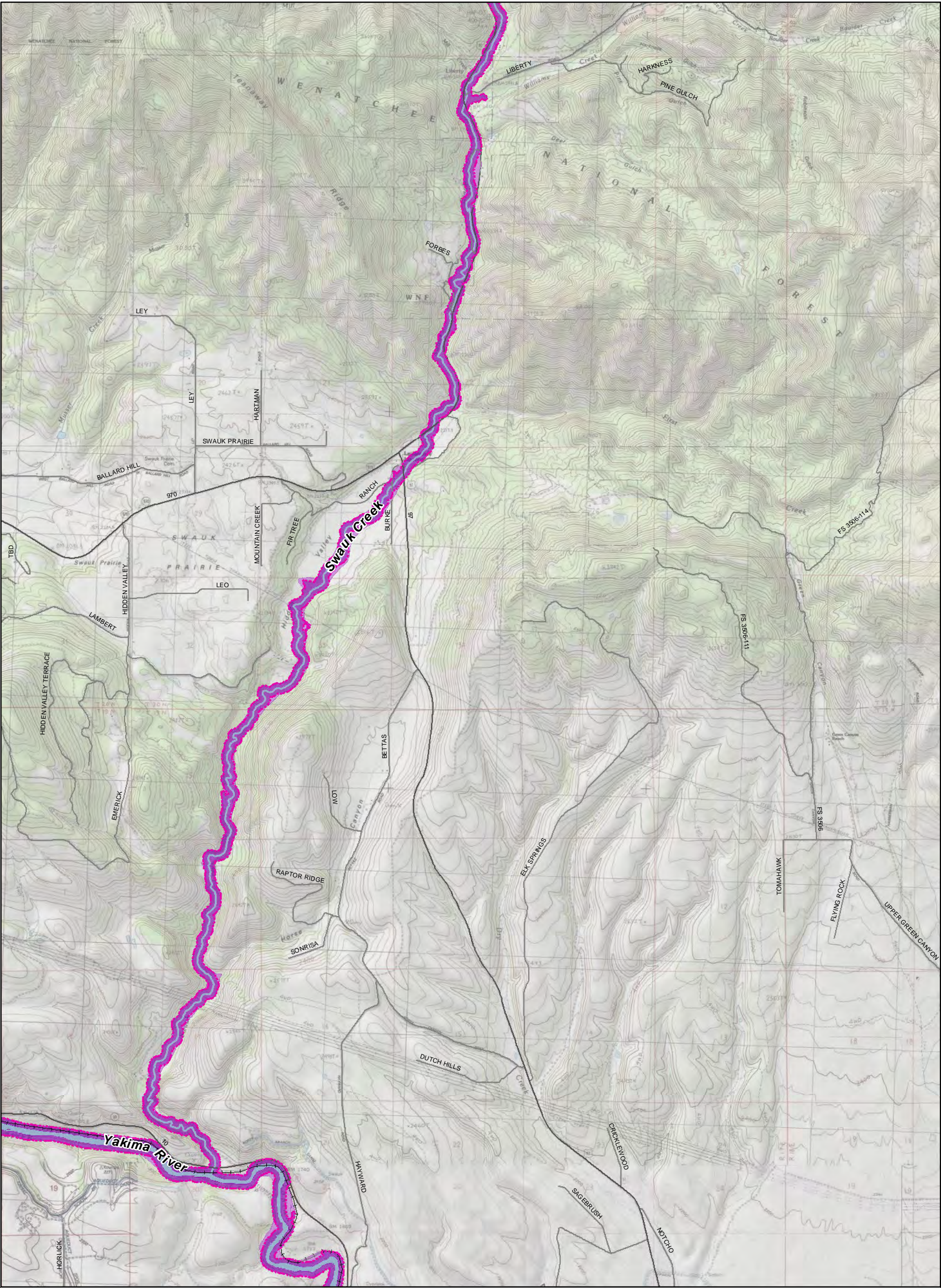


- Minimal Shoreline Planning Extent** **City Limits**
- Shoreline Environment Designations**
- | Minimum Shoreline Jurisdiction | Extended Shoreline Jurisdiction (Optional) |
|--------------------------------|--------------------------------------------|
| Aquatic                        | Aquatic                                    |
| High Intensity                 | High Intensity                             |
| Natural                        | Natural                                    |
| Shoreline Residential          | Shoreline Residential                      |
| Urban Conservancy              | Urban Conservancy                          |
| Rural Conservancy              | Rural Conservancy                          |

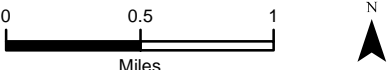
Note: Areas waterward of the Ordinary High Water Line are designated Aquatic.  
The final shoreline jurisdiction area will be determined in the shoreline planning process, but will include at least the minimum shoreline jurisdiction and possibly areas extending out from the minimum jurisdiction, such as the 100-year floodplain (shown in lighter shading outside the minimum jurisdiction).  
Map data shown here are property of the listed sources. Inaccuracies may exist, and ESA implies no warranties or guarantees regarding any aspect of data depiction.







Appendix A:  
Proposed Shoreline  
Environment Designations (SED)  
**Map 14**  
**Kittitas County Regional SMP Update**  
**SMA Grant #: G1200054**



- Minimal Shoreline Planning Extent

City Limits
- Shoreline Environment Designations**
- Minimum Shoreline Jurisdiction**

Aquatic

High Intensity

Natural

Shoreline Residential

Urban Conservancy

Rural Conservancy
- Extended Shoreline Jurisdiction (Optional)**

Aquatic

High Intensity

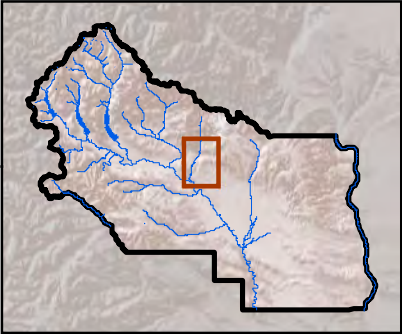
Natural

Shoreline Residential

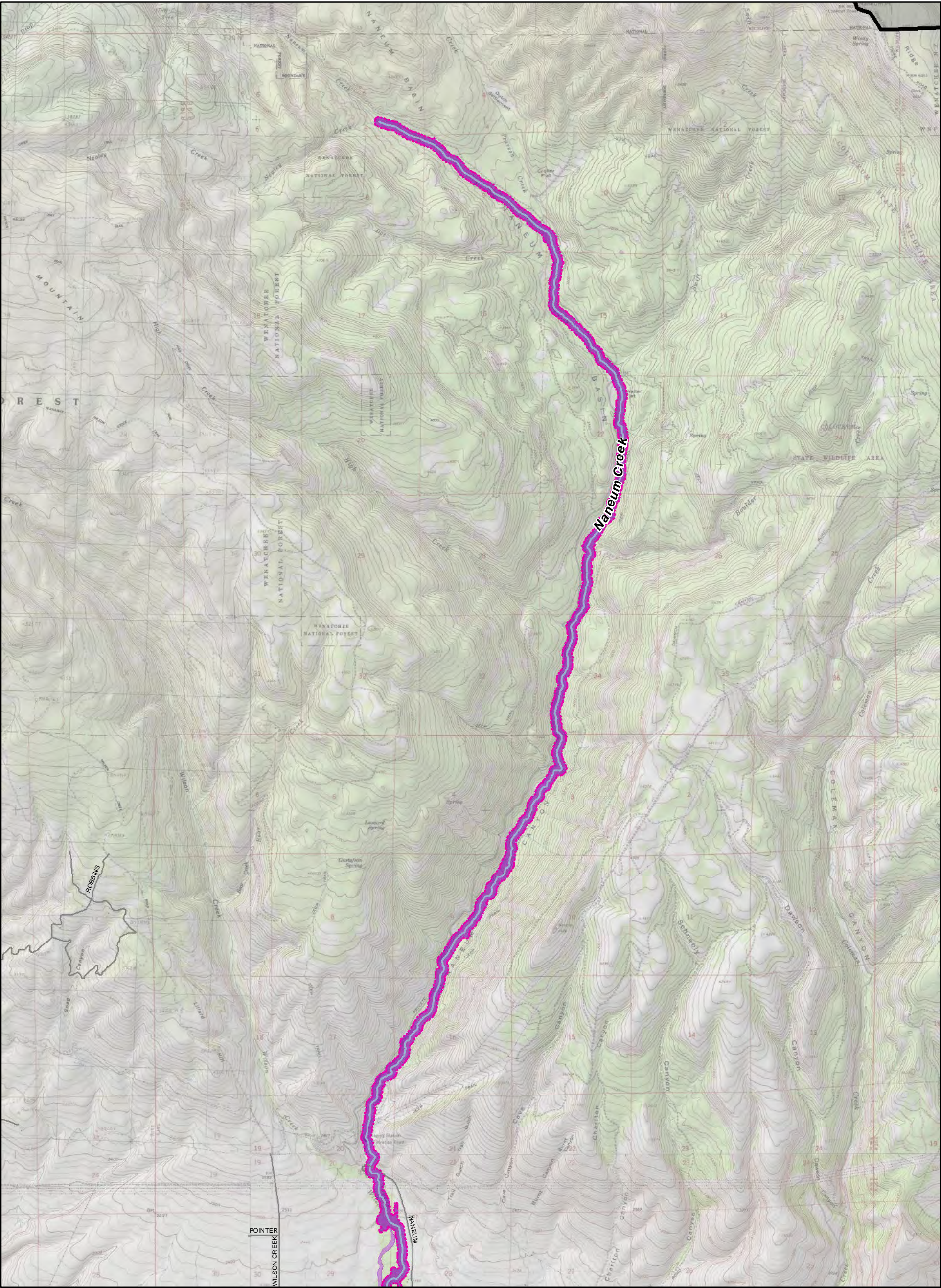
Urban Conservancy

Rural Conservancy

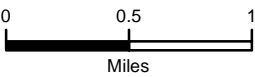
Note: Areas waterward of the Ordinary High Water Line are designated Aquatic.  
The final shoreline jurisdiction area will be determined in the shoreline planning process, but will include at least the minimum shoreline jurisdiction and possibly areas extending out from the minimum jurisdiction, such as the 100-year floodplain (shown in lighter shading outside the minimum jurisdiction).  
Map data shown here are property of the listed sources. Inaccuracies may exist, and ESA implies no warranties or guarantees regarding any aspect of data depiction.





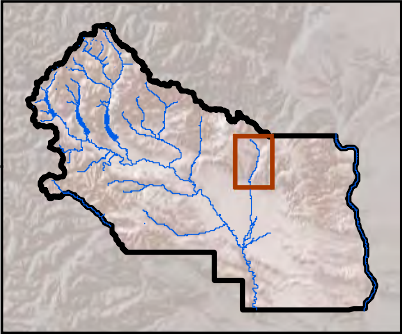


Appendix A:  
Proposed Shoreline  
Environment Designations (SED)  
**Map 15**  
**Kittitas County Regional SMP Update**  
**SMA Grant #: G1200054**

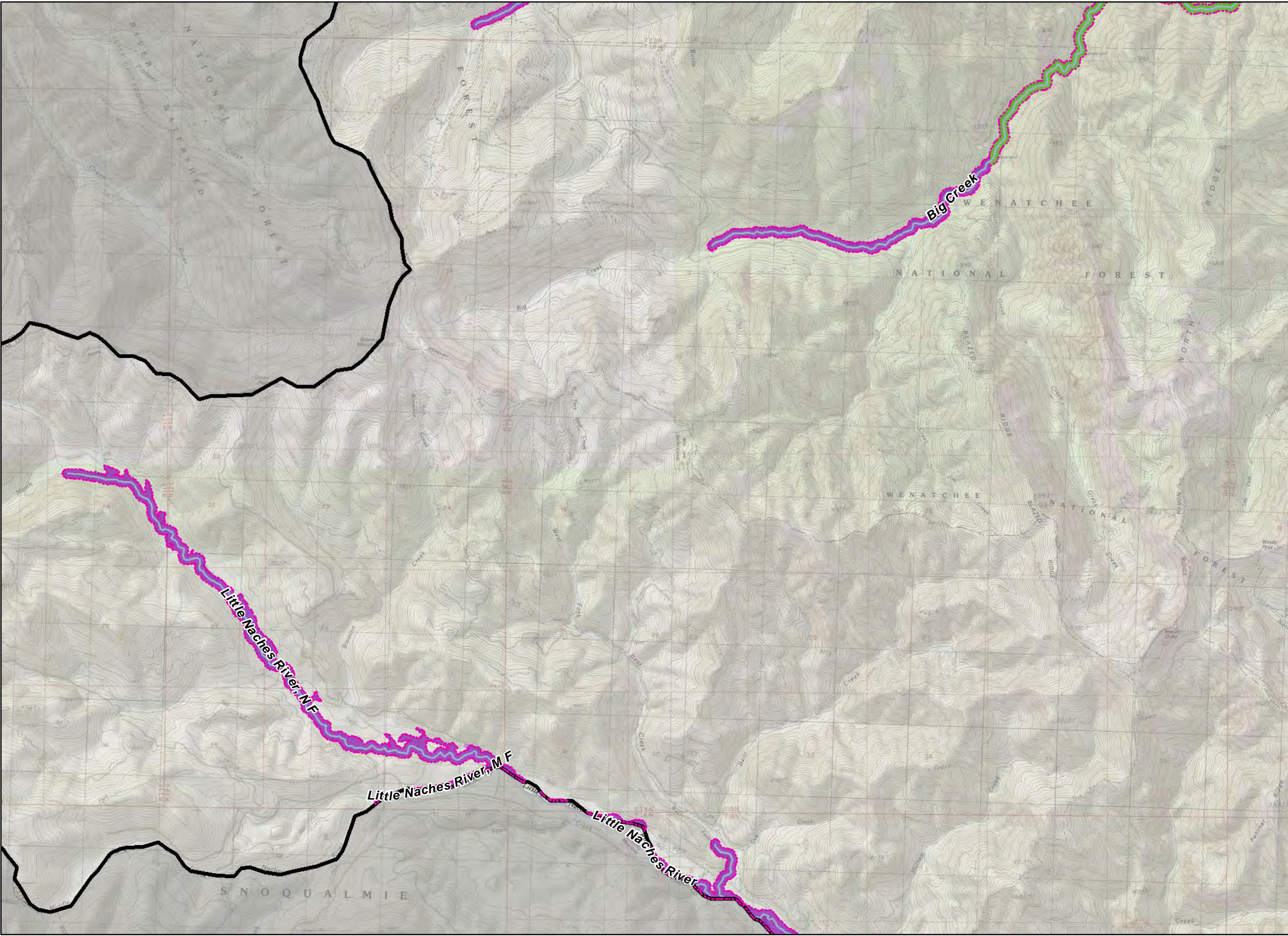


- |                                           |                                                   |
|-------------------------------------------|---------------------------------------------------|
| Minimal Shoreline Planning Extent         | City Limits                                       |
| <b>Shoreline Environment Designations</b> |                                                   |
| <b>Minimum Shoreline Jurisdiction</b>     | <b>Extended Shoreline Jurisdiction (Optional)</b> |
| Aquatic                                   | Aquatic                                           |
| High Intensity                            | High Intensity                                    |
| Natural                                   | Natural                                           |
| Shoreline Residential                     | Shoreline Residential                             |
| Urban Conservancy                         | Urban Conservancy                                 |
| Rural Conservancy                         | Rural Conservancy                                 |

Note: Areas waterward of the Ordinary High Water Line are designated Aquatic.  
The final shoreline jurisdiction area will be determined in the shoreline planning process, but will include at least the minimum shoreline jurisdiction and possibly areas extending out from the minimum jurisdiction, such as the 100-year floodplain (shown in lighter shading outside the minimum jurisdiction).  
Map data shown here are property of the listed sources. Inaccuracies may exist, and ESA implies no warranties or guarantees regarding any aspect of data depiction.







Appendix A:  
Proposed Shoreline  
Environment Designations  
(SED)  
**Map 16**  
Kittitas County Regional SMP Update  
SMA Grant #: G1200054

Minimum Shoreline Planning Extent

City Limits

**Shoreline Environment Designations  
(SED)**

Minimum Shoreline Jurisdiction

Aquatic

High Intensity

Natural

Shoreline Residential

Urban Conservancy

Rural Conservancy

Extended Shoreline Jurisdiction  
(Optional)

Aquatic

High Intensity

Natural

Shoreline Residential

Urban Conservancy

Rural Conservancy

Note: Areas waterward of the Ordinary High Water Line are designated Aquatic.

The final shoreline jurisdiction area will be determined in the shoreline planning process, but will include at least the minimum shoreline jurisdiction and possibly areas extending out from the minimum jurisdiction, such as the 100-year floodplain (shown in lighter shading outside the minimum jurisdiction).

Map data shown here are property of the listed sources. Inaccuracies may exist, and ESA implies no warranties or guarantees regarding any aspect of data depiction.

00.51

Miles

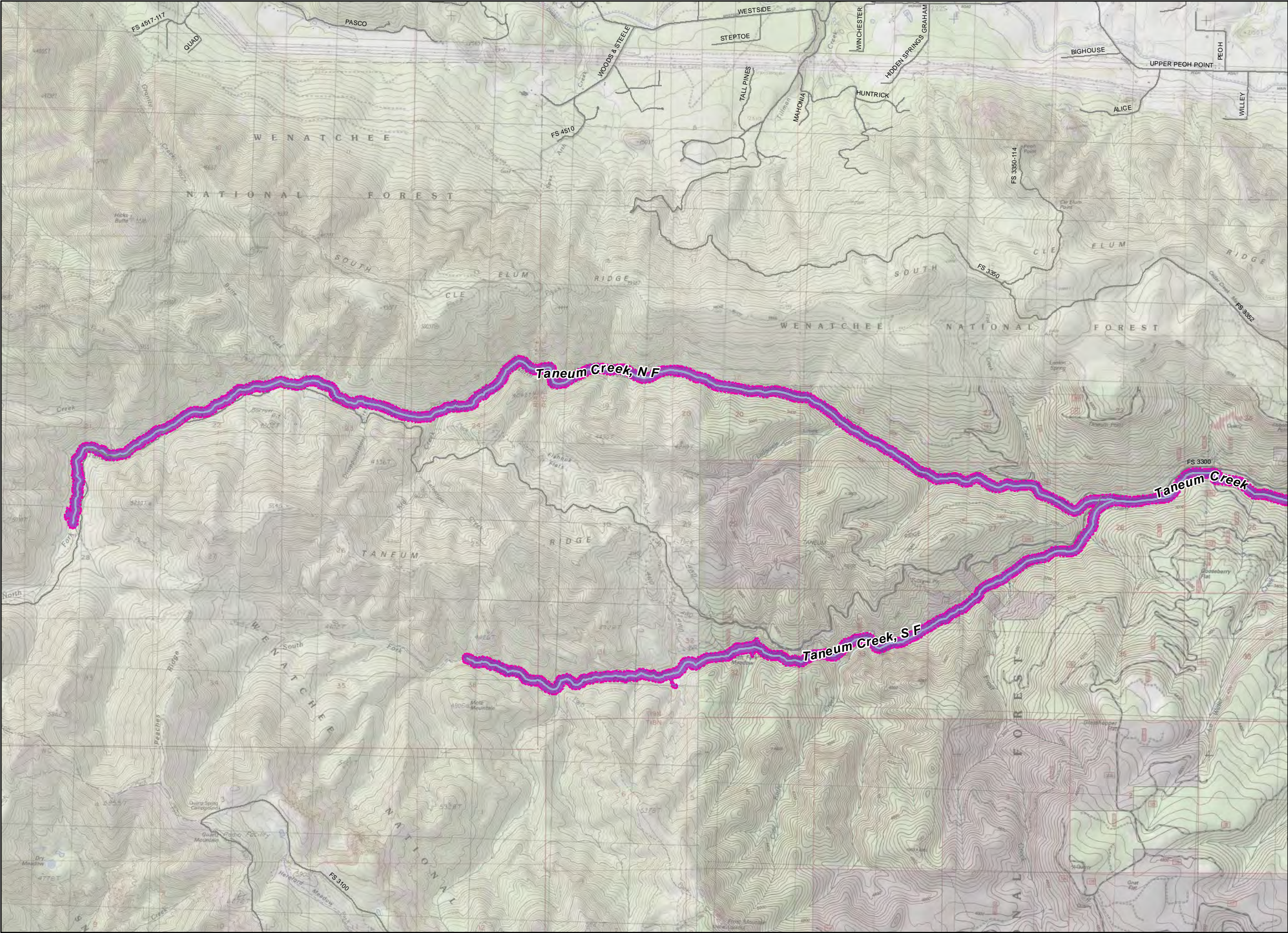
N

**DRAFT - Jan 2013**

Map 16 of 31

Data Sources: DNR, 2007; ESA, 2012; Kittitas County, 2011, 2012; USGS, 2009.





Appendix A:  
Proposed Shoreline  
Environment Designations  
(SED)

**Map 17**  
**Kittitas County Regional SMP Update**  
**SMA Grant #: G1200054**

Minimum Shoreline Planning Extent

City Limits

**Shoreline Environment Designations (SED)**

Minimum Shoreline Jurisdiction

- Aquatic
- High Intensity
- Natural
- Shoreline Residential
- Urban Conservancy
- Rural Conservancy

Extended Shoreline Jurisdiction (Optional)

- Aquatic
- High Intensity
- Natural
- Shoreline Residential
- Urban Conservancy
- Rural Conservancy

Note: Areas waterward of the Ordinary High Water Line are designated Aquatic.

The final shoreline jurisdiction area will be determined in the shoreline planning process, but will include at least the minimum shoreline jurisdiction and possibly areas extending out from the minimum jurisdiction, such as the 100-year floodplain (shown in lighter shading outside the minimum jurisdiction).

Map data shown here are property of the listed sources. Inaccuracies may exist, and ESA implies no warranties or guarantees regarding any aspect of data depiction.

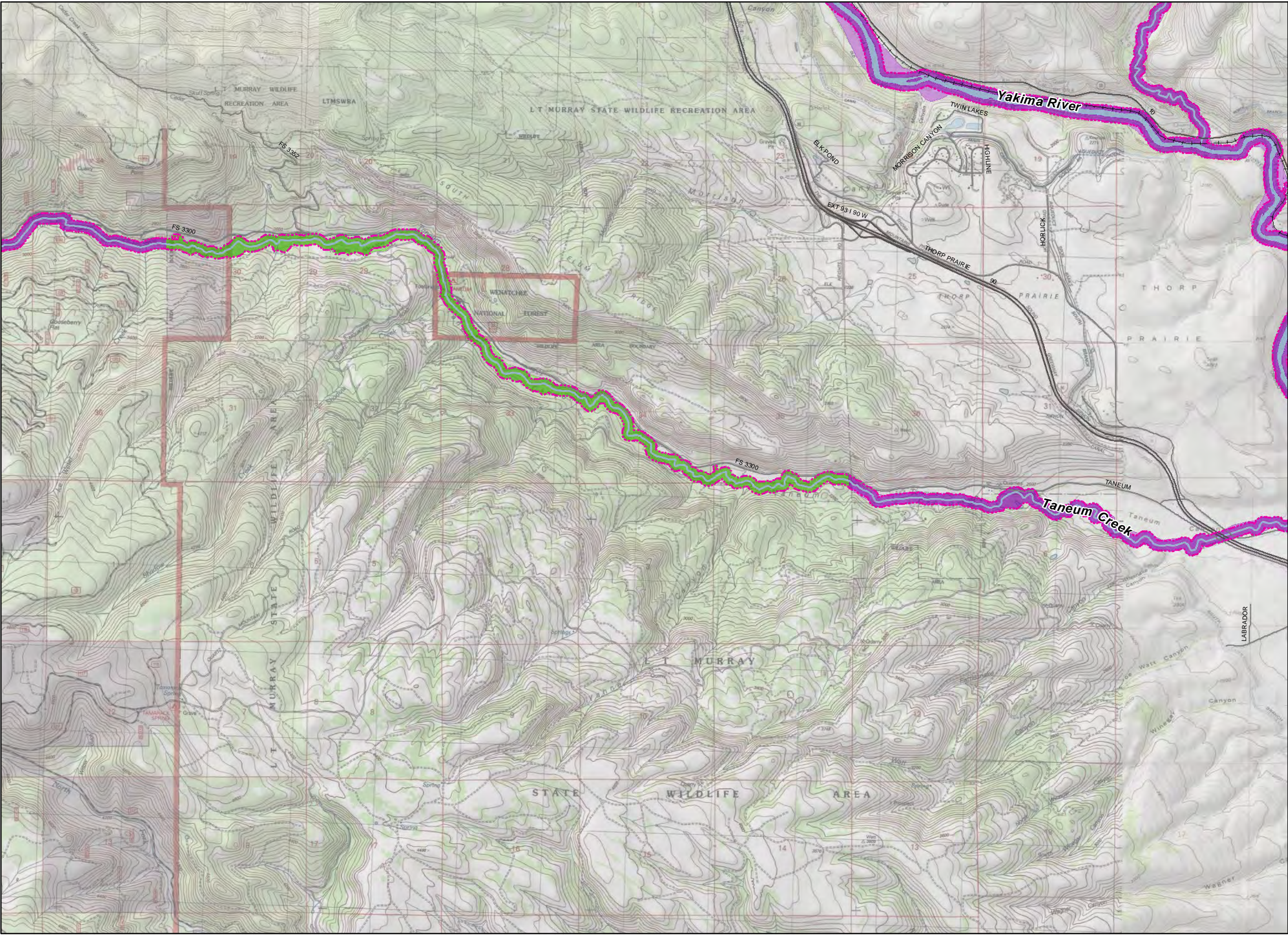
0 0.5 1  
Miles

N

**DRAFT - Jan 2013**

**Map 17 of 31**





Appendix A:  
Proposed Shoreline  
Environment Designations  
(SED)

Map 18  
Kittitas County Regional SMP Update  
SMA Grant #: G1200054

Minimum Shoreline Planning Extent

City Limits

**Shoreline Environment Designations  
(SED)**

Minimum Shoreline Jurisdiction

- Aquatic
- High Intensity
- Natural
- Shoreline Residential
- Urban Conservancy
- Rural Conservancy

Extended Shoreline Jurisdiction  
(Optional)

- Aquatic
- High Intensity
- Natural
- Shoreline Residential
- Urban Conservancy
- Rural Conservancy

Note: Areas waterward of the Ordinary High Water Line are designated Aquatic.

The final shoreline jurisdiction area will be determined in the shoreline planning process, but will include at least the minimum shoreline jurisdiction and possibly areas extending out from the minimum jurisdiction, such as the 100-year floodplain (shown in lighter shading outside the minimum jurisdiction).

Map data shown here are property of the listed sources. Inaccuracies may exist, and ESA implies no warranties or guarantees regarding any aspect of data depiction.

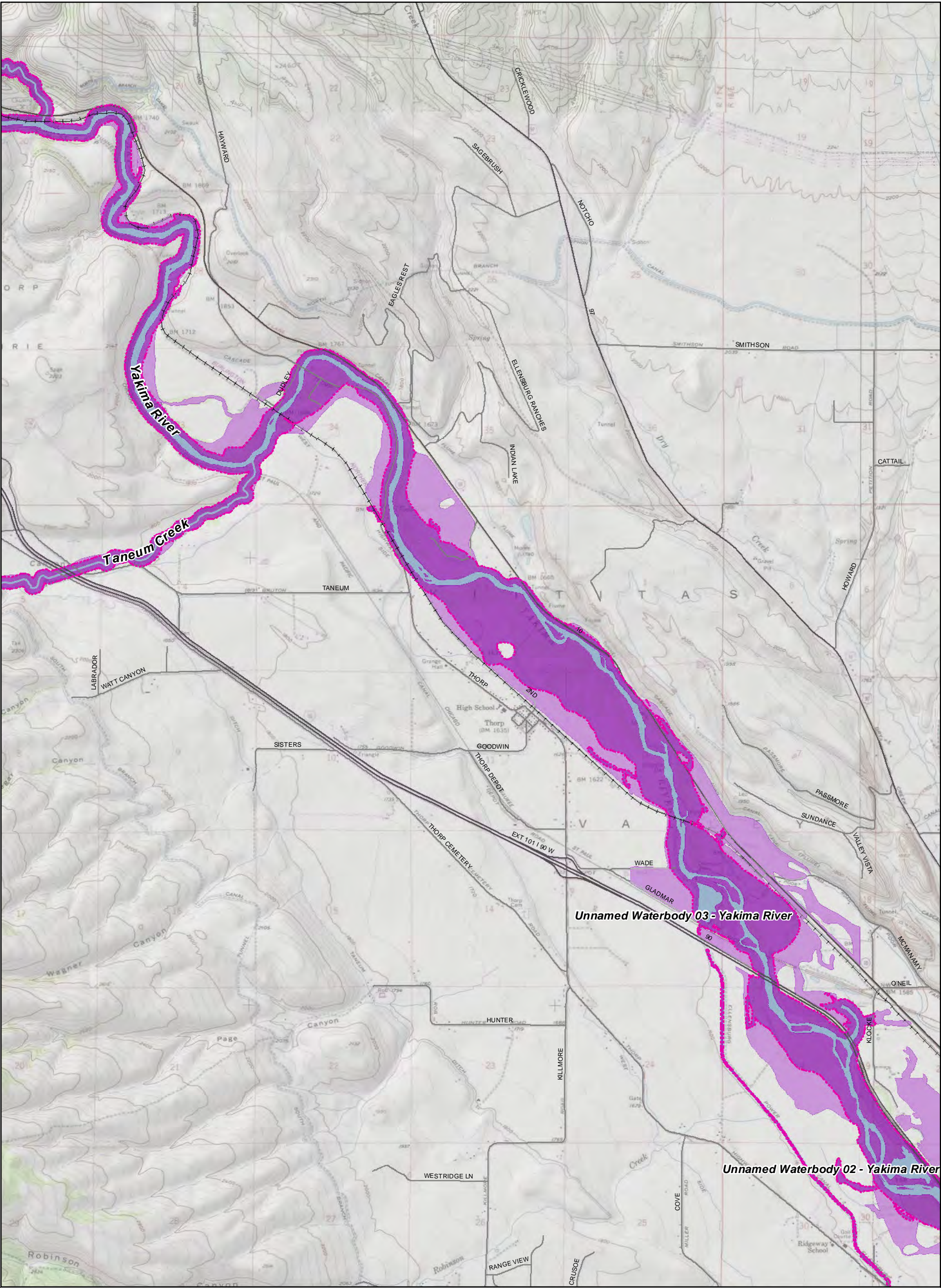
0 0.5 1  
Miles

N

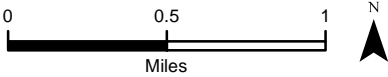
**DRAFT - Jan 2013**

Map 18 of 31



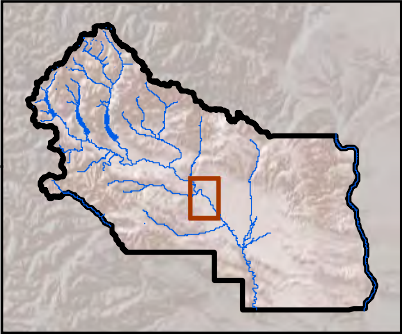


Appendix A:  
Proposed Shoreline  
Environment Designations (SED)  
**Map 19**  
Kittitas County Regional SMP Update  
SMA Grant #: G1200054

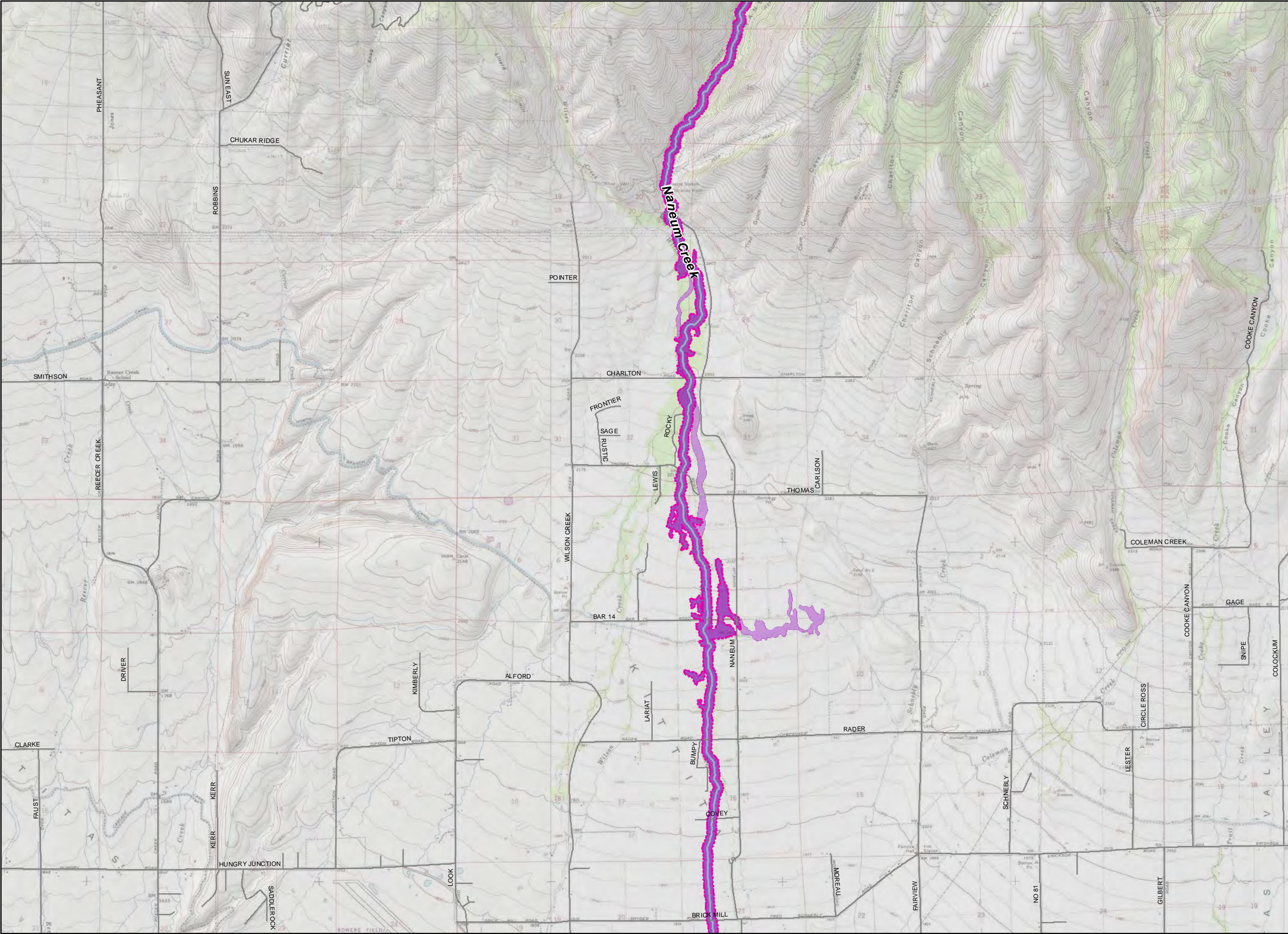


- Minimal Shoreline Planning Extent** **City Limits**
- Shoreline Environment Designations**
- | Minimum Shoreline Jurisdiction | Extended Shoreline Jurisdiction (Optional) |
|--------------------------------|--------------------------------------------|
| Aquatic                        | Aquatic                                    |
| High Intensity                 | High Intensity                             |
| Natural                        | Natural                                    |
| Shoreline Residential          | Shoreline Residential                      |
| Urban Conservancy              | Urban Conservancy                          |
| Rural Conservancy              | Rural Conservancy                          |

Note: Areas waterward of the Ordinary High Water Line are designated Aquatic.  
The final shoreline jurisdiction area will be determined in the shoreline planning process, but will include at least the minimum shoreline jurisdiction and possibly areas extending out from the minimum jurisdiction, such as the 100-year floodplain (shown in lighter shading outside the minimum jurisdiction).  
Map data shown here are property of the listed sources. Inaccuracies may exist, and ESA implies no warranties or guarantees regarding any aspect of data depiction.







Appendix A:  
Proposed Shoreline  
Environment Designations  
(SED)

Map 20  
Kittitas County Regional SMP Update  
SMA Grant #: G1200054

- Minimum Shoreline Planning Extent
- City Limits

Shoreline Environment Designations  
(SED)

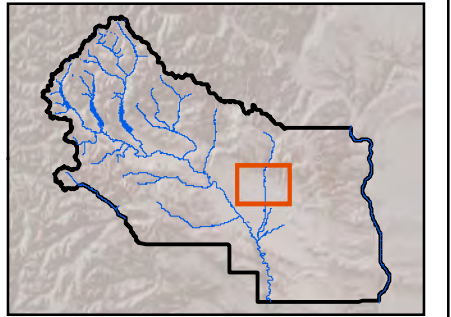
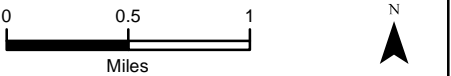
- Minimum Shoreline Jurisdiction
- Aquatic
  - High Intensity
  - Natural
  - Shoreline Residential
  - Urban Conservancy
  - Rural Conservancy

- Extended Shoreline Jurisdiction  
(Optional)
- Aquatic
  - High Intensity
  - Natural
  - Shoreline Residential
  - Urban Conservancy
  - Rural Conservancy

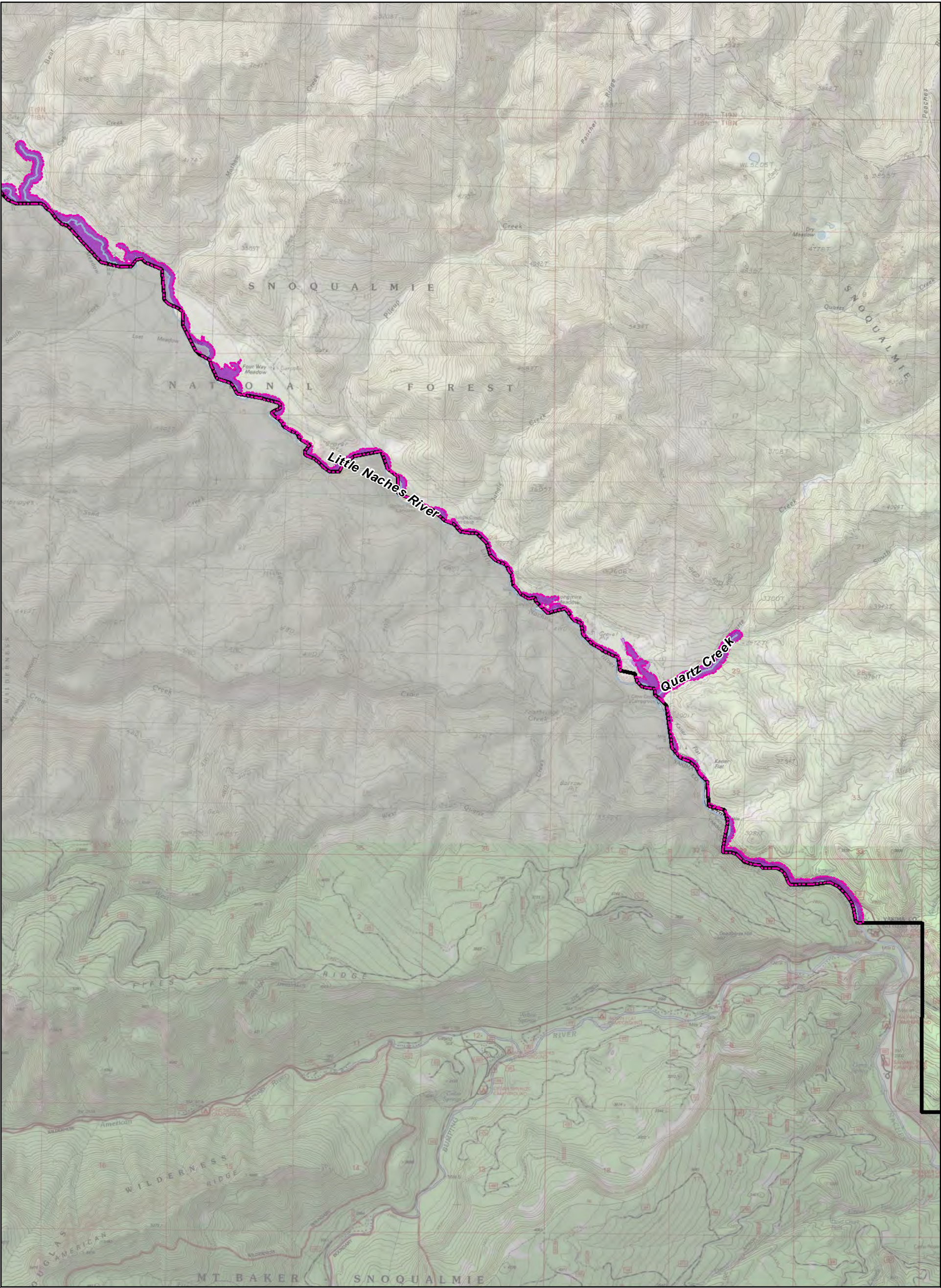
Note: Areas waterward of the Ordinary High Water Line are designated Aquatic.

The final shoreline jurisdiction area will be determined in the shoreline planning process, but will include at least the minimum shoreline jurisdiction and possibly areas extending out from the minimum jurisdiction, such as the 100-year floodplain (shown in lighter shading outside the minimum jurisdiction).

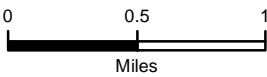
Map data shown here are property of the listed sources. Inaccuracies may exist, and ESA implies no warranties or guarantees regarding any aspect of data depiction.





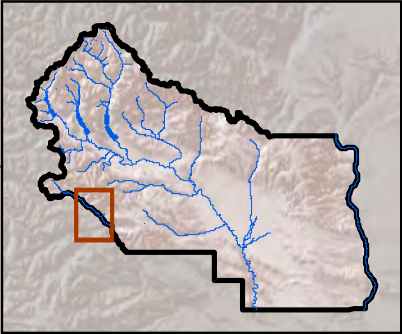


Appendix A:  
Proposed Shoreline  
Environment Designations (SED)  
**Map 21**  
**Kittitas County Regional SMP Update**  
**SMA Grant #: G1200054**

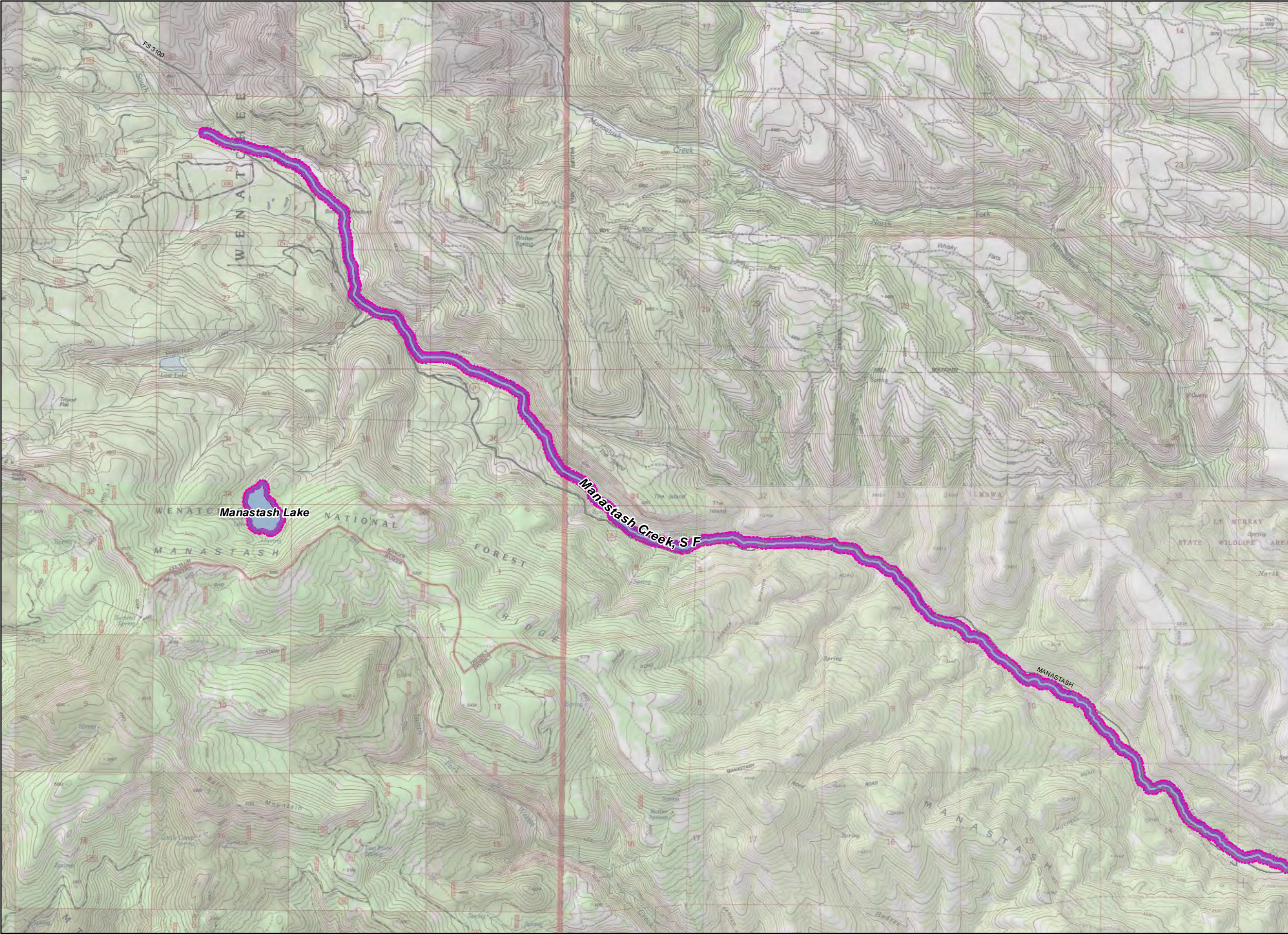


Shoreline Environment Designations	
Minimum Shoreline Jurisdiction	Extended Shoreline Jurisdiction (Optional)
Aquatic	Aquatic
High Intensity	High Intensity
Natural	Natural
Shoreline Residential	Shoreline Residential
Urban Conservancy	Urban Conservancy
Rural Conservancy	Rural Conservancy

Note: Areas waterward of the Ordinary High Water Line are designated Aquatic.  
The final shoreline jurisdiction area will be determined in the shoreline planning process, but will include at least the minimum shoreline jurisdiction and possibly areas extending out from the minimum jurisdiction, such as the 100-year floodplain (shown in lighter shading outside the minimum jurisdiction).  
Map data shown here are property of the listed sources. Inaccuracies may exist, and ESA implies no warranties or guarantees regarding any aspect of data depiction.







Appendix A:  
Proposed Shoreline  
Environment Designations  
(SED)

Map 22  
Kittitas County Regional SMP Update  
SMA Grant #: G1200054

Minimum Shoreline Planning Extent  
 City Limits

Shoreline Environment Designations  
(SED)

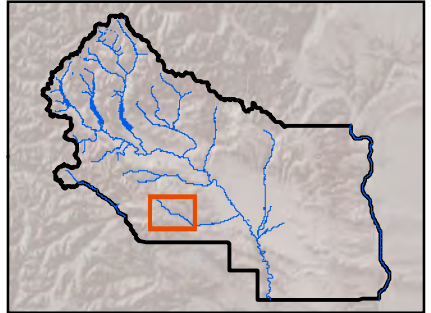
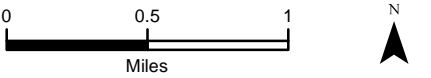
- Minimum Shoreline Jurisdiction
- Aquatic
  - High Intensity
  - Natural
  - Shoreline Residential
  - Urban Conservancy
  - Rural Conservancy

- Extended Shoreline Jurisdiction  
(Optional)
- Aquatic
  - High Intensity
  - Natural
  - Shoreline Residential
  - Urban Conservancy
  - Rural Conservancy

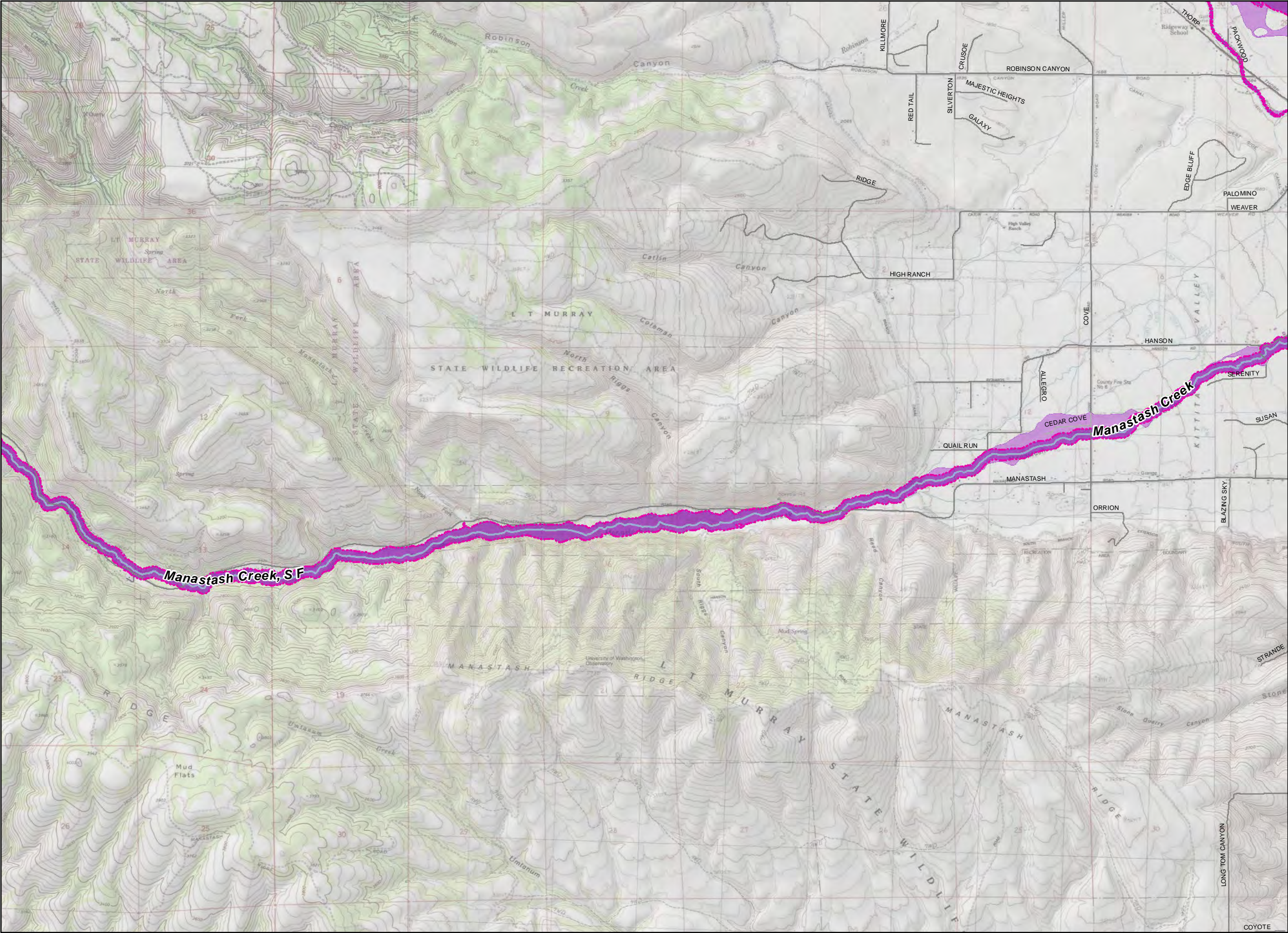
Note: Areas waterward of the Ordinary High Water Line are designated Aquatic.

The final shoreline jurisdiction area will be determined in the shoreline planning process, but will include at least the minimum shoreline jurisdiction and possibly areas extending out from the minimum jurisdiction, such as the 100-year floodplain (shown in lighter shading outside the minimum jurisdiction).

Map data shown here are property of the listed sources. Inaccuracies may exist, and ESA implies no warranties or guarantees regarding any aspect of data depiction.















Appendix A:  
Proposed Shoreline  
Environment Designations  
(SED)

**Map 23**  
**Kittitas County Regional SMP Update**  
**SMA Grant #: G1200054**







 Minimum Shoreline Planning Extent  
 City Limits

**Shoreline Environment Designations  
(SED)**

Minimum Shoreline Jurisdiction

-  Aquatic
-  High Intensity
-  Natural
-  Shoreline Residential
-  Urban Conservancy
-  Rural Conservancy

Extended Shoreline Jurisdiction  
(Optional)


-  Aquatic
-  High Intensity
-  Natural
-  Shoreline Residential
-  Urban Conservancy
-  Rural Conservancy


Note: Areas waterward of the Ordinary High Water Line are designated Aquatic.

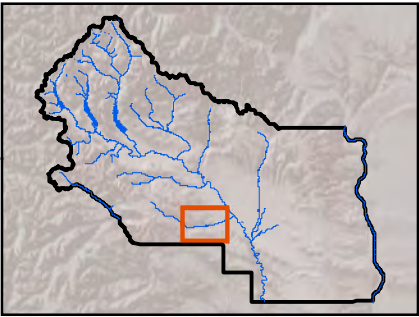
The final shoreline jurisdiction area will be determined in the shoreline planning process, but will include at least the minimum shoreline jurisdiction and possibly areas extending out from the minimum jurisdiction, such as the 100-year floodplain (shown in lighter shading outside the minimum jurisdiction).

Map data shown here are property of the listed sources. Inaccuracies may exist, and ESA implies no warranties or guarantees regarding any aspect of data depiction.

0 0.5 1  
Miles







**DRAFT - Jan 2013** **Map 23 of 31**



**Map 24**  
**Kittitas County Regional SMP Update**  
**SMA Grant #: G1200054**

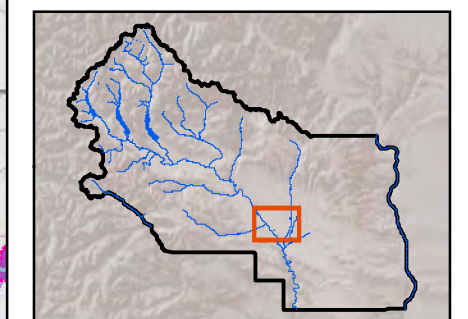
**Kittitas County Regional SMP Update**  
**SMA Grant #: G1200054**

### Shoreline Environment Designations (SED)

- Aquatic
- High Intensity
- Natural
- Shoreline Residential
- Urban Conservancy
- Rural Conservancy

- Aquatic
- High Intensity
- Natural
- Shoreline Residential
- Urban Conservancy
- Rural Conservancy

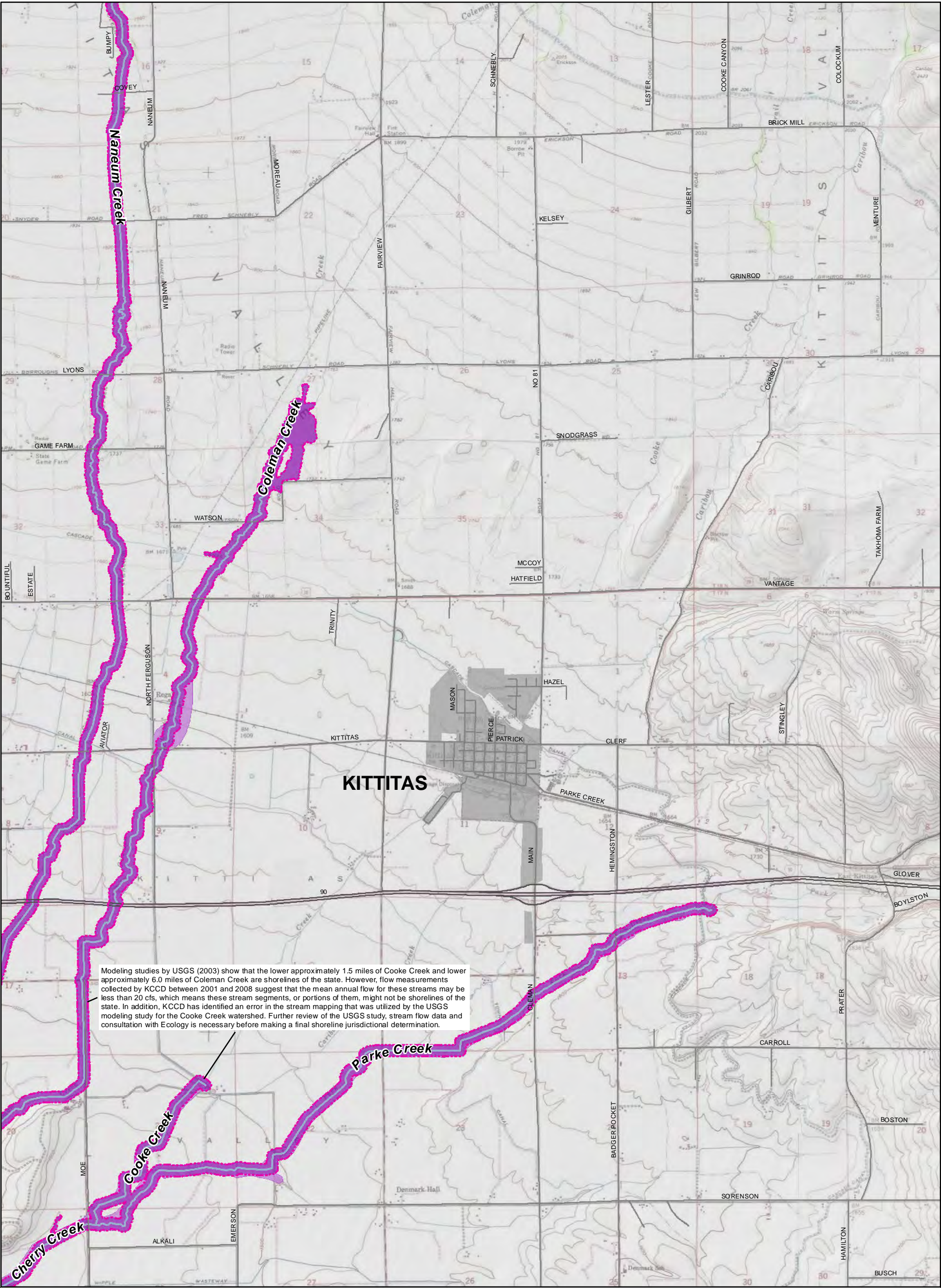
The final shoreline jurisdiction area will be determined in the shoreline planning process, but will include at least the minimum shoreline jurisdiction and possibly areas extending out from the minimum jurisdiction, such as the 100-year floodplain (shown in lighter shading outside the minimum jurisdiction).



Map 24 of 31

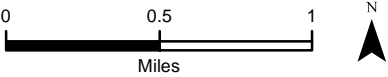
Data Sources: DNR, 2007; ESA, 2012; Kittitas County, 2011, 2012; USGS, 2009.





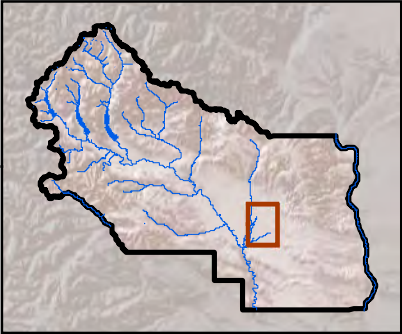
Modeling studies by USGS (2003) show that the lower approximately 1.5 miles of Cooke Creek and lower approximately 6.0 miles of Coleman Creek are shorelines of the state. However, flow measurements collected by KCCD between 2001 and 2008 suggest that the mean annual flow for these streams may be less than 20 cfs, which means these stream segments, or portions of them, might not be shorelines of the state. In addition, KCCD has identified an error in the stream mapping that was utilized by the USGS modeling study for the Cooke Creek watershed. Further review of the USGS study, stream flow data and consultation with Ecology is necessary before making a final shoreline jurisdictional determination.

Appendix A:  
Proposed Shoreline  
Environment Designations (SED)  
**Map 25**  
**Kittitas County Regional SMP Update**  
**SMA Grant #: G1200054**

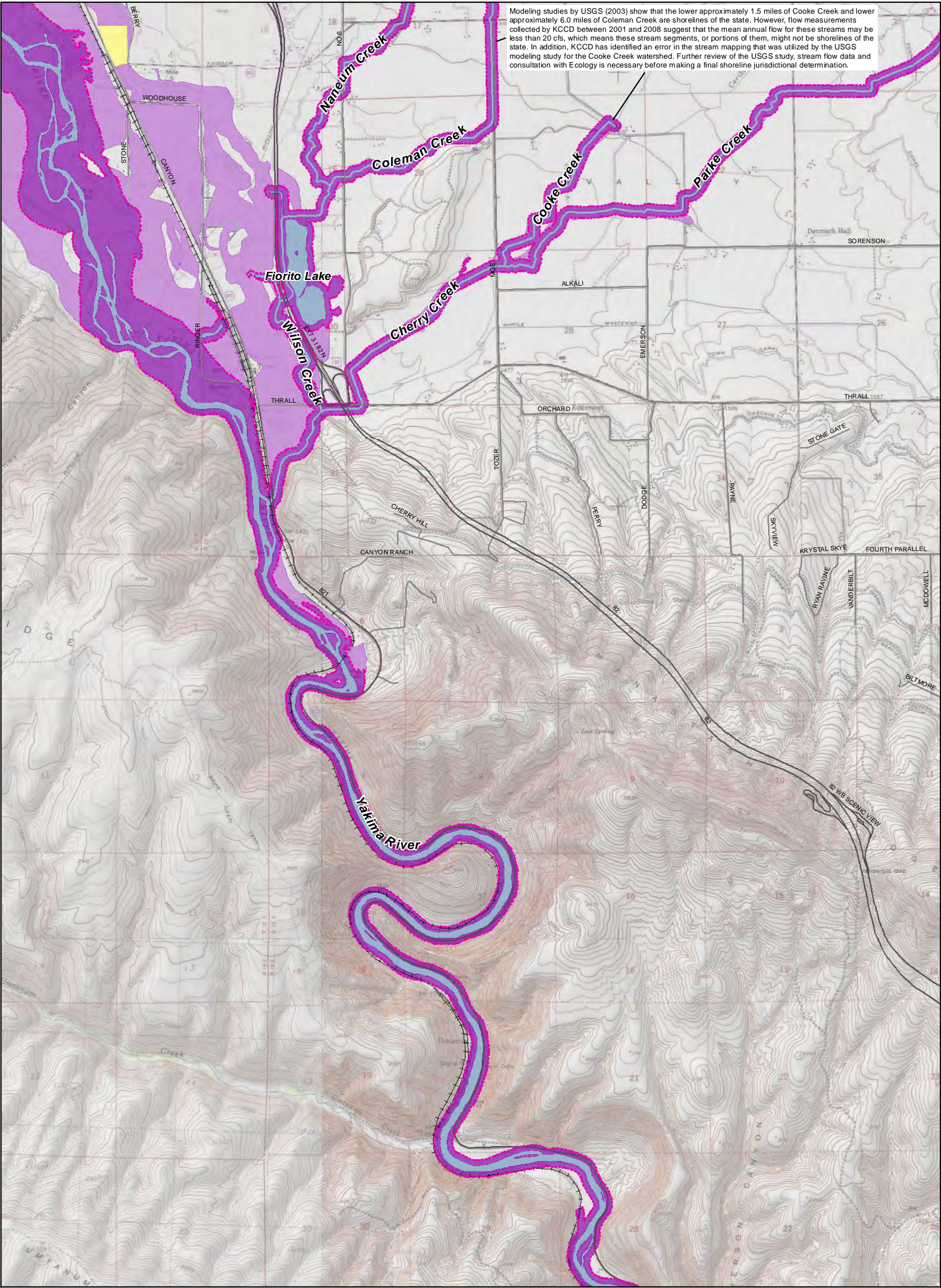


- |                                           |                                            |
|-------------------------------------------|--------------------------------------------|
| Minimal Shoreline Planning Extent         | City Limits                                |
| <b>Shoreline Environment Designations</b> |                                            |
| Minimum Shoreline Jurisdiction            | Extended Shoreline Jurisdiction (Optional) |
| Aquatic                                   | Aquatic                                    |
| High Intensity                            | High Intensity                             |
| Natural                                   | Natural                                    |
| Shoreline Residential                     | Shoreline Residential                      |
| Urban Conservancy                         | Urban Conservancy                          |
| Rural Conservancy                         | Rural Conservancy                          |

Note: Areas waterward of the Ordinary High Water Line are designated Aquatic.  
The final shoreline jurisdiction area will be determined in the shoreline planning process, but will include at least the minimum shoreline jurisdiction and possibly areas extending out from the minimum jurisdiction, such as the 100-year floodplain (shown in lighter shading outside the minimum jurisdiction).  
Map data shown here are property of the listed sources. Inaccuracies may exist, and ESA implies no warranties or guarantees regarding any aspect of data depiction.

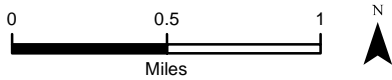






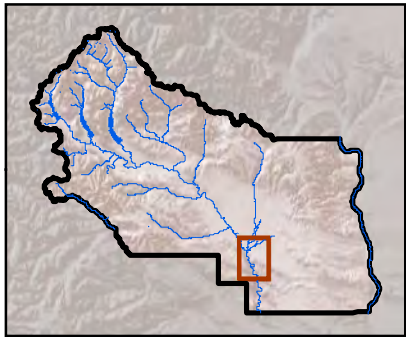
Modeling studies by USGS (2003) show that the lower approximately 1.5 miles of Cooke Creek and lower approximately 6.0 miles of Coleman Creek are shorelines of the state. However, flow measurements collected by KCCD between 2001 and 2008 suggest that the mean annual flow for these streams may be less than 20 cfs, which means these stream segments, or portions of them, might not be shorelines of the state. In addition, KCCD has identified an error in the stream mapping that was utilized by the USGS modeling study for the Cooke Creek watershed. Further review of the USGS study, stream flow data and consultation with Ecology is necessary before making a final shoreline jurisdictional determination.

Appendix A:  
Proposed Shoreline  
Environment Designations (SED)  
Map 26  
Kittitas County Regional SMP Update  
SMA Grant #: G1200054



- |                                           |                                                   |
|-------------------------------------------|---------------------------------------------------|
| Minimal Shoreline Planning Extent         | City Limits                                       |
| <b>Shoreline Environment Designations</b> |                                                   |
| <b>Minimum Shoreline Jurisdiction</b>     | <b>Extended Shoreline Jurisdiction (Optional)</b> |
| Aquatic                                   | Aquatic                                           |
| High Intensity                            | High Intensity                                    |
| Natural                                   | Natural                                           |
| Shoreline Residential                     | Shoreline Residential                             |
| Urban Conservancy                         | Urban Conservancy                                 |
| Rural Conservancy                         | Rural Conservancy                                 |

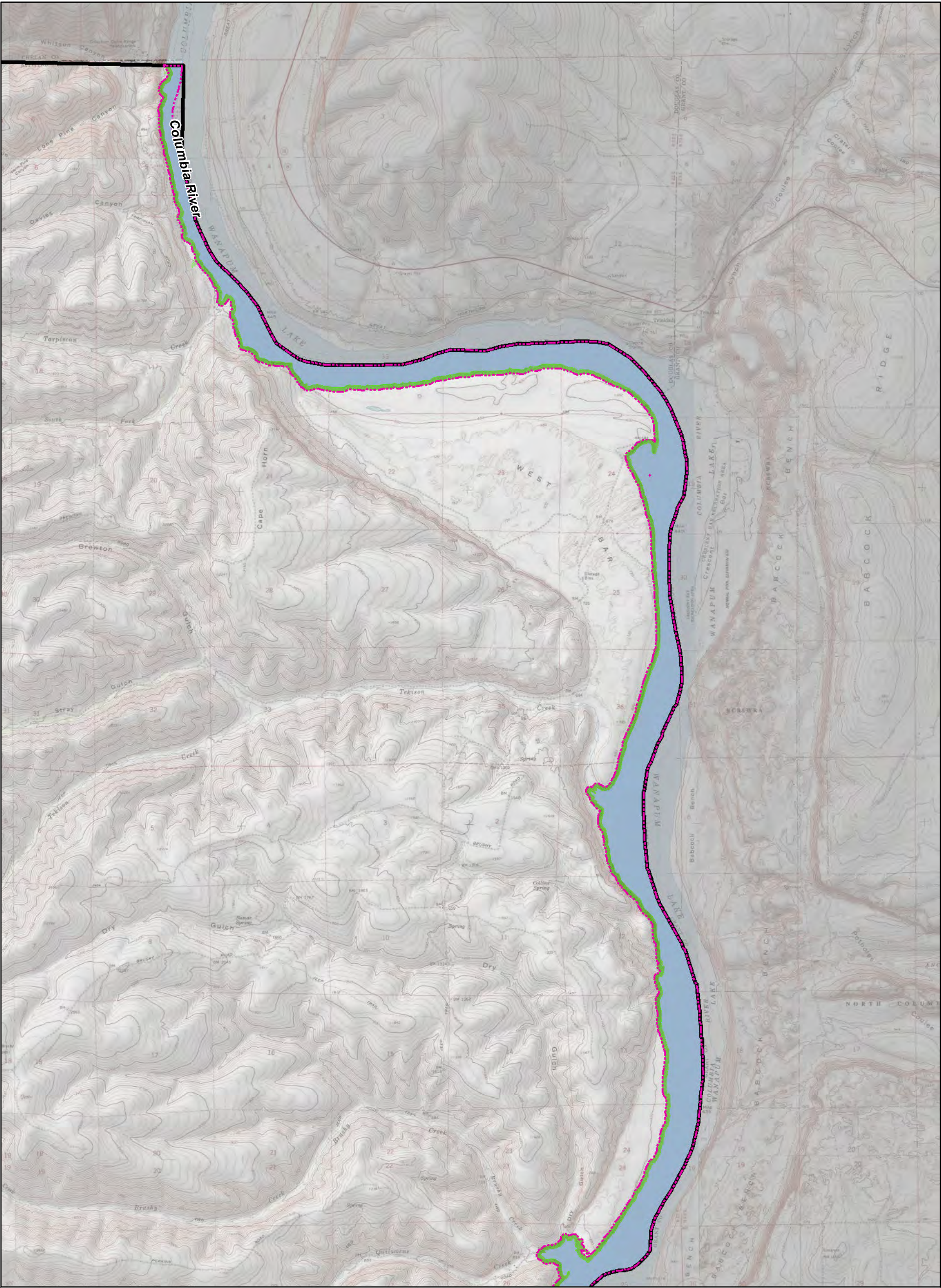
Note: Areas waterward of the Ordinary High Water Line are designated Aquatic.  
The final shoreline jurisdiction area will be determined in the shoreline planning process, but will include at least the minimum shoreline jurisdiction and possibly areas extending out from the minimum jurisdiction, such as the 100-year floodplain (shown in lighter shading outside the minimum jurisdiction).  
Map data shown here are property of the listed sources. Inaccuracies may exist, and ESA implies no warranties or guarantees regarding any aspect of data depiction.



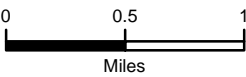






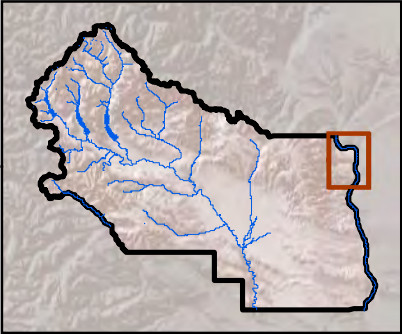


Appendix A:  
Proposed Shoreline  
Environment Designations (SED)  
**Map 28**  
**Kittitas County Regional SMP Update**  
**SMA Grant #: G1200054**

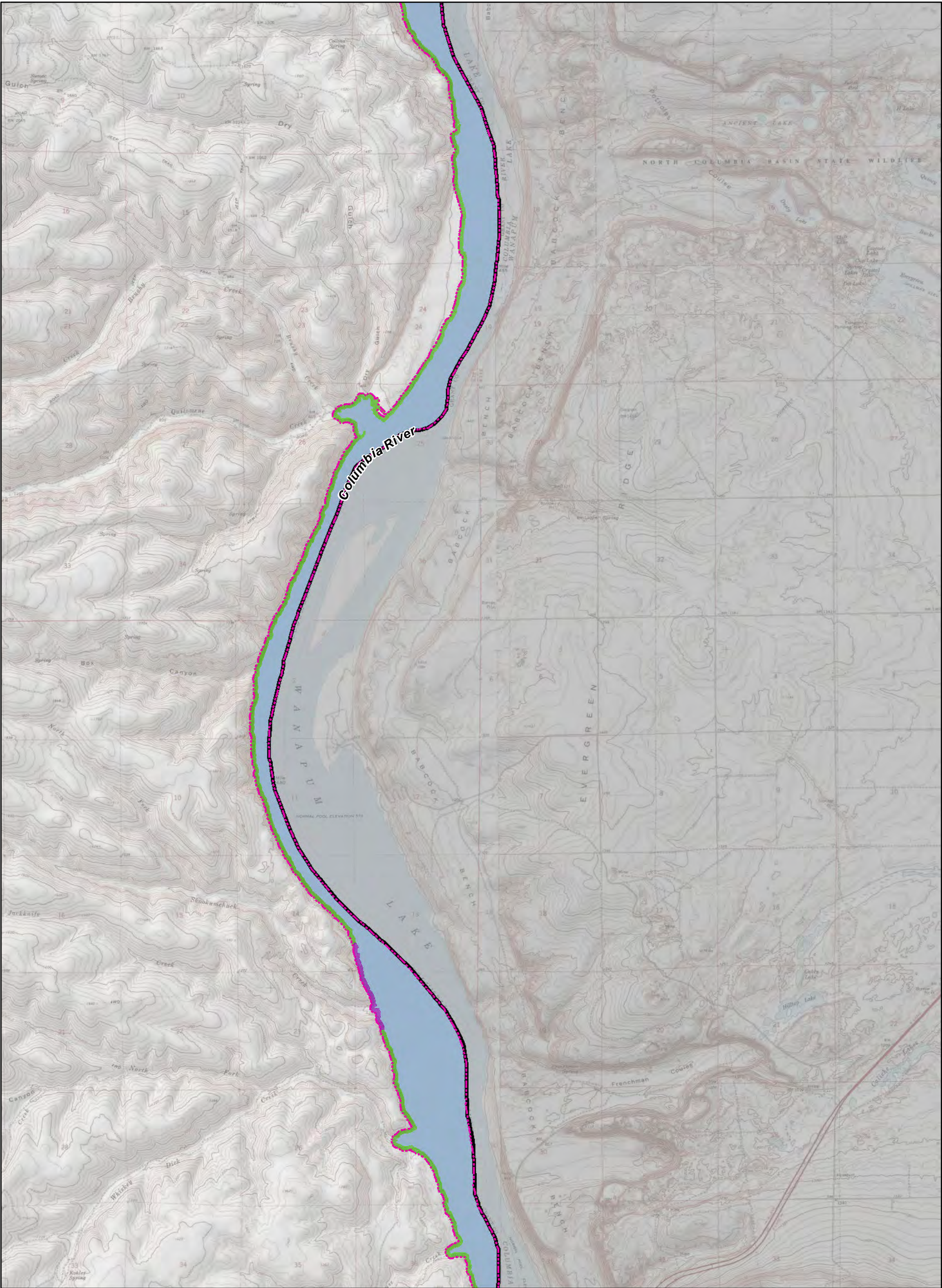


- Minimal Shoreline Planning Extent** **City Limits**
- Shoreline Environment Designations**
- | Minimum Shoreline Jurisdiction | Extended Shoreline Jurisdiction (Optional) |
|--------------------------------|--------------------------------------------|
| Aquatic                        | Aquatic                                    |
| High Intensity                 | High Intensity                             |
| Natural                        | Natural                                    |
| Shoreline Residential          | Shoreline Residential                      |
| Urban Conservancy              | Urban Conservancy                          |
| Rural Conservancy              | Rural Conservancy                          |

Note: Areas waterward of the Ordinary High Water Line are designated Aquatic.  
The final shoreline jurisdiction area will be determined in the shoreline planning process, but will include at least the minimum shoreline jurisdiction and possibly areas extending out from the minimum jurisdiction, such as the 100-year floodplain (shown in lighter shading outside the minimum jurisdiction).  
Map data shown here are property of the listed sources. Inaccuracies may exist, and ESA implies no warranties or guarantees regarding any aspect of data depiction.





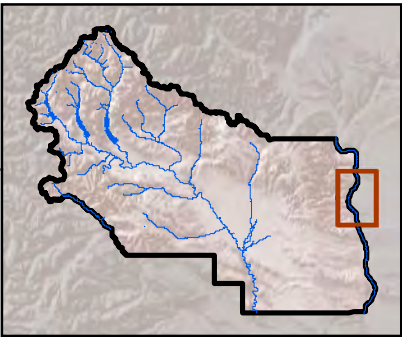


Appendix A:  
Proposed Shoreline  
Environment Designations (SED)  
**Map 29**  
**Kittitas County Regional SMP Update**  
**SMA Grant #: G1200054**

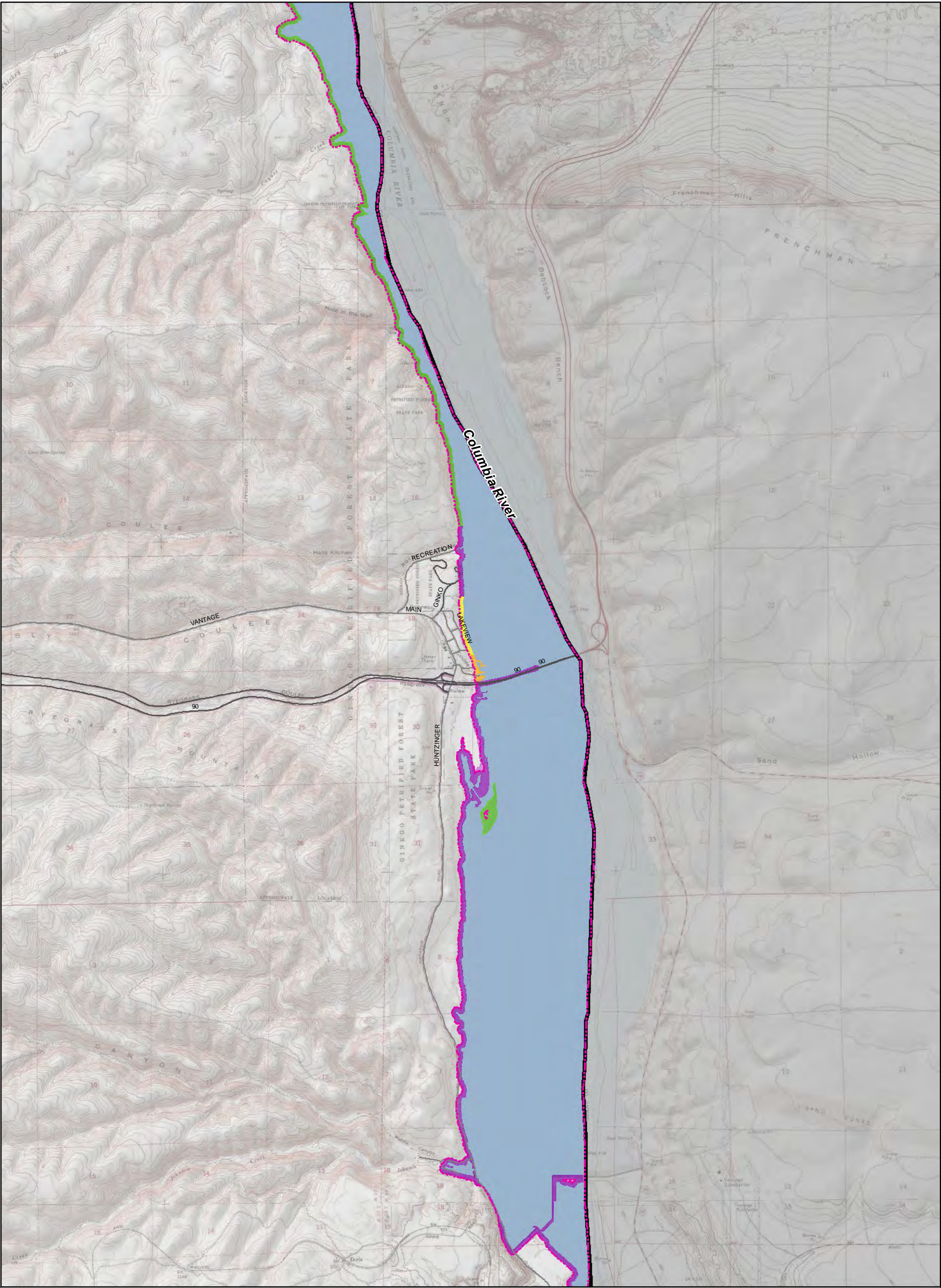


- Minimal Shoreline Planning Extent      City Limits
- Shoreline Environment Designations**
- |                                |                                            |
|--------------------------------|--------------------------------------------|
| Minimum Shoreline Jurisdiction | Extended Shoreline Jurisdiction (Optional) |
| Aquatic                        | Aquatic                                    |
| High Intensity                 | High Intensity                             |
| Natural                        | Natural                                    |
| Shoreline Residential          | Shoreline Residential                      |
| Urban Conservancy              | Urban Conservancy                          |
| Rural Conservancy              | Rural Conservancy                          |

Note: Areas waterward of the Ordinary High Water Line are designated Aquatic.  
The final shoreline jurisdiction area will be determined in the shoreline planning process, but will include at least the minimum shoreline jurisdiction and possibly areas extending out from the minimum jurisdiction, such as the 100-year floodplain (shown in lighter shading outside the minimum jurisdiction).  
Map data shown here are property of the listed sources. Inaccuracies may exist, and ESA implies no warranties or guarantees regarding any aspect of data depiction.







Appendix A:  
Proposed Shoreline  
Environment Designations (SED)  
**Map 30**  
**Kittitas County Regional SMP Update**  
**SMA Grant #: G1200054**



- Minimal Shoreline Planning Extent
- City Limits
- Shoreline Environment Designations**
- Minimum Shoreline Jurisdiction

Extended Shoreline Jurisdiction (Optional)
- Aquatic

High Intensity

Natural

Shoreline Residential

Urban Conservancy

Rural Conservancy
- Aquatic

High Intensity

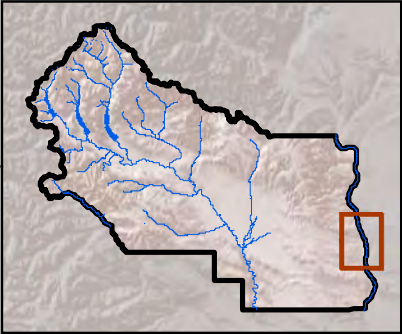
Natural

Shoreline Residential

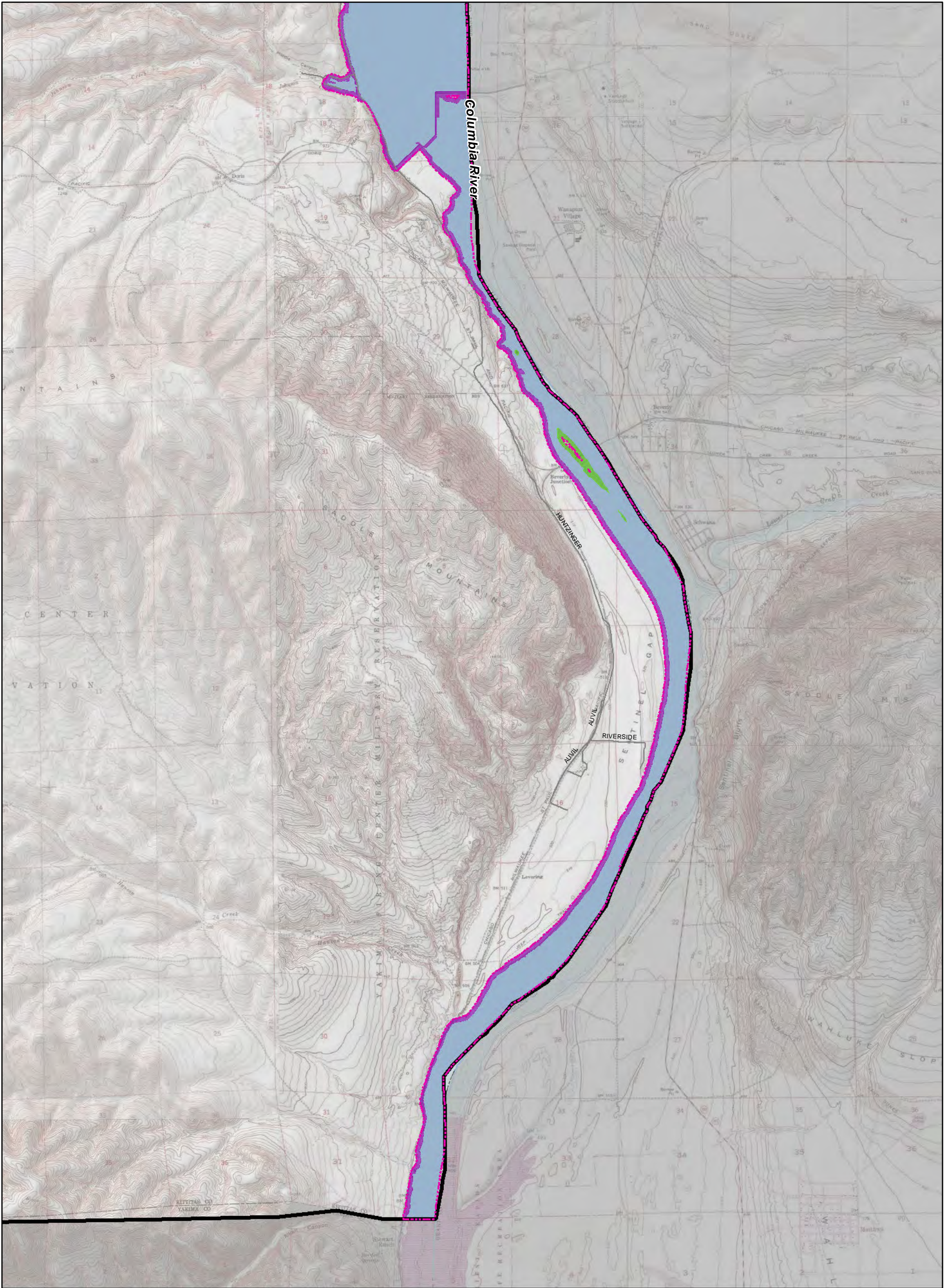
Urban Conservancy

Rural Conservancy

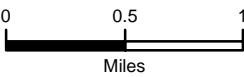
Note: Areas waterward of the Ordinary High Water Line are designated Aquatic.  
The final shoreline jurisdiction area will be determined in the shoreline planning process, but will include at least the minimum shoreline jurisdiction and possibly areas extending out from the minimum jurisdiction, such as the 100-year floodplain (shown in lighter shading outside the minimum jurisdiction).  
Map data shown here are property of the listed sources. Inaccuracies may exist, and ESA implies no warranties or guarantees regarding any aspect of data depiction.





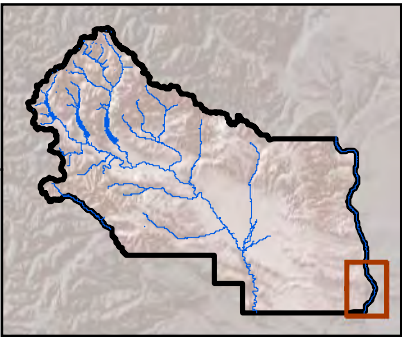


Appendix A:  
Proposed Shoreline  
Environment Designations (SED)  
**Map 31**  
**Kittitas County Regional SMP Update**  
**SMA Grant #: G1200054**

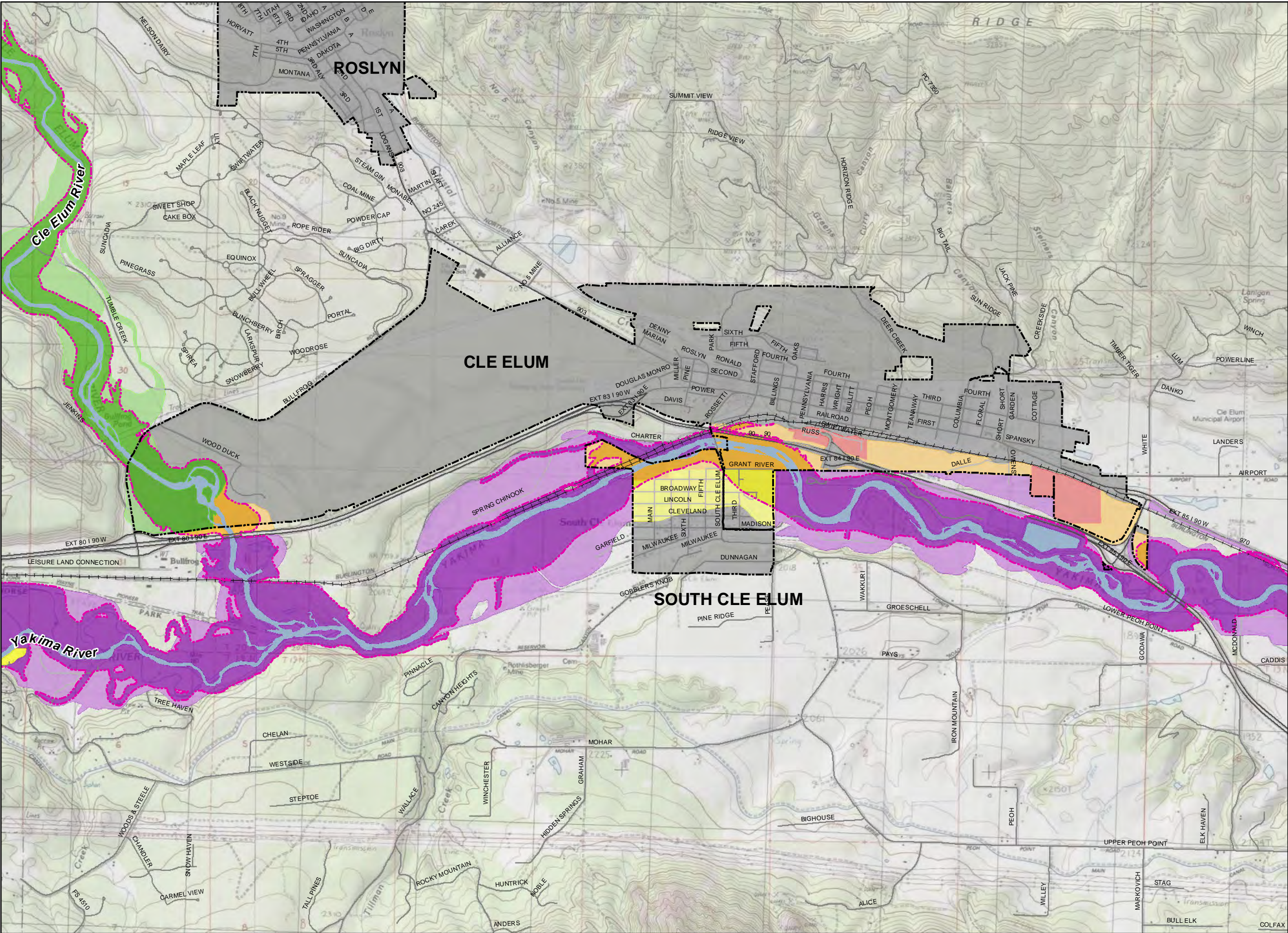


- Minimal Shoreline Planning Extent** **City Limits**
- Shoreline Environment Designations**
- |                                |                                            |
|--------------------------------|--------------------------------------------|
| Minimum Shoreline Jurisdiction | Extended Shoreline Jurisdiction (Optional) |
| Aquatic                        | Aquatic                                    |
| High Intensity                 | High Intensity                             |
| Natural                        | Natural                                    |
| Shoreline Residential          | Shoreline Residential                      |
| Urban Conservancy              | Urban Conservancy                          |
| Rural Conservancy              | Rural Conservancy                          |

Note: Areas waterward of the Ordinary High Water Line are designated Aquatic.  
The final shoreline jurisdiction area will be determined in the shoreline planning process, but will include at least the minimum shoreline jurisdiction and possibly areas extending out from the minimum jurisdiction, such as the 100-year floodplain (shown in lighter shading outside the minimum jurisdiction).  
Map data shown here are property of the listed sources. Inaccuracies may exist, and ESA implies no warranties or guarantees regarding any aspect of data depiction.







Appendix A:  
Proposed Shoreline  
Environment Designations  
(SED)

City of Cle Elum &  
Town of South Cle Elum  
SMP Update  
SMA Grant #: G1200054

- Minimum Shoreline Planning Extent
- City Limits

Shoreline Environment Designations  
(SED)

Minimum Shoreline Jurisdiction

- Aquatic
- High Intensity
- Natural
- Shoreline Residential
- Urban Conservancy
- Rural Conservancy

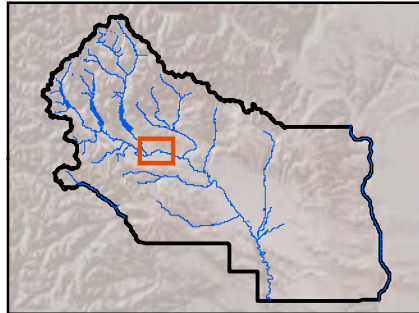
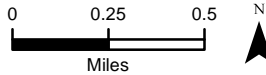
Extended Shoreline Jurisdiction  
(Optional)

- Aquatic
- High Intensity
- Natural
- Shoreline Residential
- Urban Conservancy
- Rural Conservancy

Note: Areas seaward of the Ordinary High Water Line are designated Aquatic.

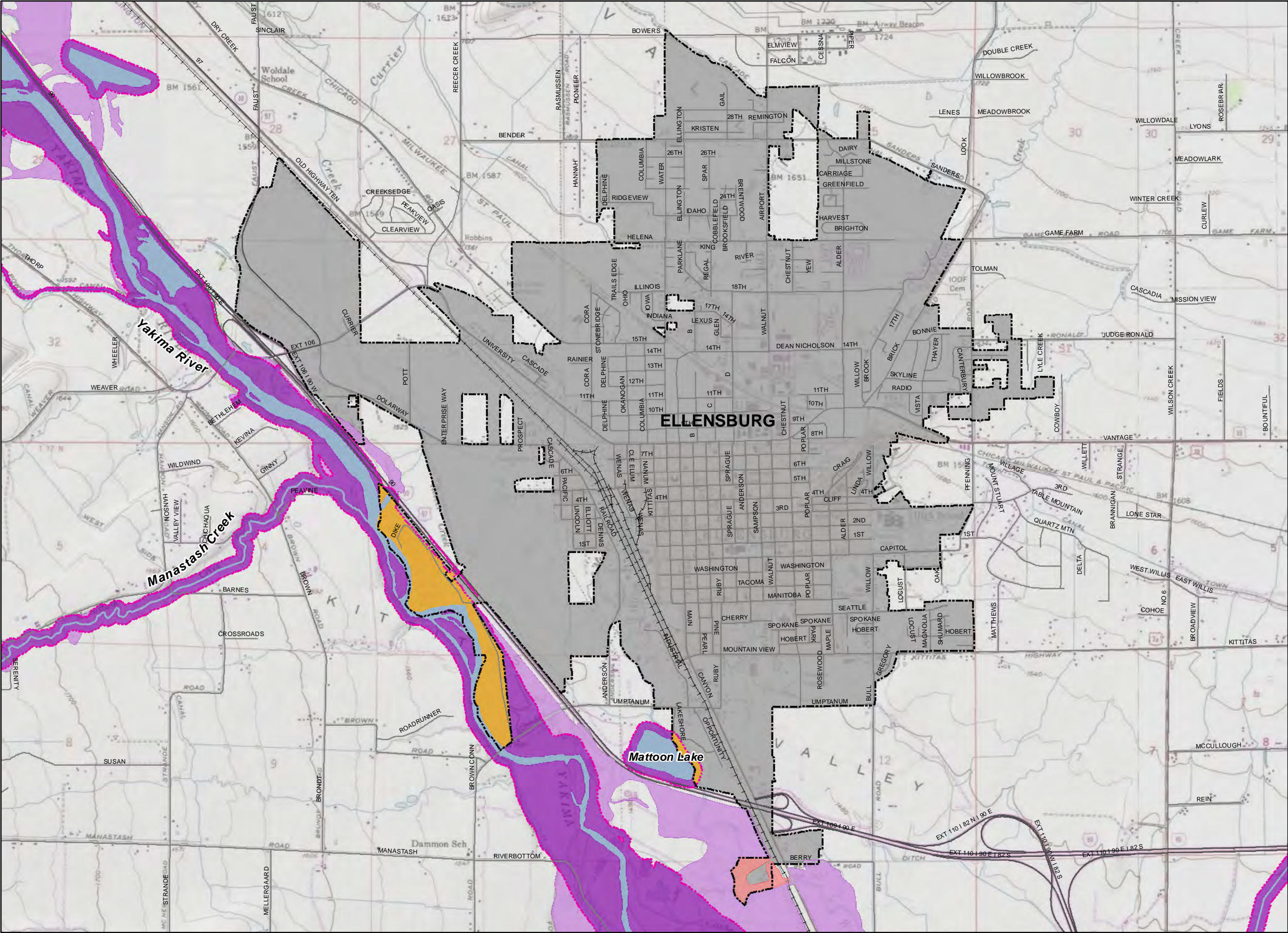
The final shoreline jurisdiction area will be determined in the shoreline planning process, but will include at least the minimum shoreline jurisdiction and possibly areas extending out from the minimum jurisdiction, such as the 100-year floodplain (shown in lighter shading outside the minimum jurisdiction).

Map data shown here are property of the listed sources. Inaccuracies may exist, and ESA implies no warranties or guarantees regarding any aspect of data depiction.



DRAFT - Jan 2013





### Appendix A: Proposed Shoreline Environment Designations (SED)

**City of Ellensburg - SMP Update  
SMA Grant #: G1200054**

Minimum Shoreline Planning Extent

City Limits

#### Shoreline Environment Designations (SED)

Minimum Shoreline Jurisdiction

- Aquatic
- High Intensity
- Natural
- Shoreline Residential
- Urban Conservancy
- Rural Conservancy

Extended Shoreline Jurisdiction  
(Optional)

- Aquatic
- High Intensity
- Natural
- Shoreline Residential
- Urban Conservancy
- Rural Conservancy

Note: Areas waterward of the Ordinary High Water Line are designated Aquatic.

The final shoreline jurisdiction area will be determined in the shoreline planning process, but will include at least the minimum shoreline jurisdiction and possibly areas extending out from the minimum jurisdiction, such as the 100-year floodplain (shown in lighter shading outside the minimum jurisdiction).

Map data shown here are property of the listed sources. Inaccuracies may exist, and ESA implies no warranties or guarantees regarding any aspect of data depiction.

0 0.25 0.5 N  
Miles

**DRAFT - Jan 2013**