

# Appendix A: Proposed Shoreline Environment Designations (SED)

City of Ellensburg - SMP Update  
SMA Grant #: G1200054

Minimum Shoreline Planning Extent

City Limits

UGA (Urban Growth Boundary)

## Shoreline Environment Designations (SED)

Minimum Shoreline Jurisdiction

Aquatic

Urban Conservancy

Extended Shoreline Jurisdiction  
(Optional)

Aquatic

High Intensity

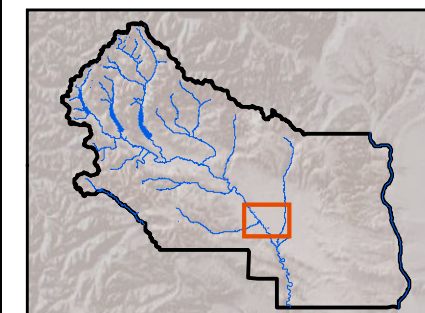
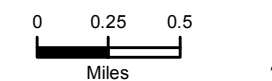

Shoreline Residential

Urban Conservancy

Note: Areas waterward of the Ordinary High Water Line are designated Aquatic.

The current draft of the SMP proposes to regulate the minimum shoreland extent, which consists of the floodway (or OWHM if greater) plus 200 feet and associated wetlands. For informational purposes, these maps also show the optional, extended shoreland extent that could be regulated, which includes the entire floodplain. This additional mapping is intended to be a tool for evaluating the scope and impact of the shoreline jurisdiction options.

Map data shown here are property of the listed sources. Inaccuracies may exist, and ESA implies no warranties or guarantees regarding any aspect of data depiction.



**DRAFT - Oct 2013**

