

ATTACHMENT 6 – LANDOWNER AUTHORIZATION FORMS

Limited Landowner-Agent Authorization
FOR Kittitas County LAND-USE AND
DEVELOPMENT PERMITS

I (We), Grant E. Ferschweiler, own real property in Kittitas County.

The address is: Burbank Creek Road


and the Assessor's legal description is: Sec. 26; Twp. 15; Rge. 19; SW 1/4 NE 1/4

Tax Lot (TL) # 404233

- (Check only if applicable) The property owner is a corporation or LLC and the attached pages provide documentation that the signatory below has the authority to sign on behalf of the corporation or LLC.

I hereby grant Pacific Power to act as my agent, on my behalf for Kittitas County permitting matters. I also grant Kittitas County permission to enter my property during the course of their permit review to enter the above-described location to inspect the proposed and or completed work. I further declare that all statements, answers, and information herein submitted is in all respects true and correct to the best of my knowledge and belief. The costs of the permitting matters are the responsibility of Pacific Power. This agreement does not grant easement across my property or authorize construction.

Dated this 3 day of April, 2018.


Signature

Signature

A Division of PacifiCorp
825 NE Multnomah, Suite 1700
Portland, OR 97232
(503) 813-6030 / Fax (503)813-6596
E-mail: john.aniello@pacficorp.com

Limited Landowner-Agent Authorization
FOR Kittitas County LAND-USE AND
DEVELOPMENT PERMITS

I (We), Duane D. & Alvina R. Dormaier, own real property in Kittitas County.

The address is: Burbank Creek Road

and the Assessor's legal description is: Sec. 26 Twp. 15 Rge. 19 NW 1/4 NW 1/4, Ptn. NW 1/4, N 1/2 NE 1/4 NW 1/4; Sec. 23 Twp. 15 Rge. 19 SW 1/4 SE 1/4;

Tax Lot (TL) # 794536, 814536, 494536, 454536

- (Check only if applicable) The property owner is a corporation or LLC and the attached pages provide documentation that the signatory below has the authority to sign on behalf of the corporation or LLC.

I hereby grant Pacific Power to act as my agent, on my behalf, for Kittitas County permitting matters. I also grant Kittitas County permission to enter my property during the course of their permit review to enter the above-described location to inspect the proposed and or completed work. I further declare that all statements, answers, and information herein submitted is in all respects true and correct to the best of my knowledge and belief. The costs of the permitting matters are the responsibility of Pacific Power. This agreement does not grant easement across my property or authorize construction.

Dated this 1st day of February, 2018.



Signature



Signature

Limited Landowner-Agent Authorization
FOR Kittitas County LAND-USE AND
DEVELOPMENT PERMITS

I (We), Darrel J. & Susan D. Hanson, own real property in Kittitas County.

The address is: 8181 Burbank Creek Road

and the Assessor's legal description is: Lot 9; Sec. 24; Twp. 15; Rge. 19

Tax Lot (TL) # 284133

- (Check only if applicable) The property owner is a corporation or LLC and the attached pages provide documentation that the signatory below has the authority to sign on behalf of the corporation or LLC.

I hereby grant Pacific Power to act as my agent, on my behalf for Kittitas County permitting matters. I also grant Kittitas County permission to enter my property during the course of their permit review to enter the above-described location to inspect the proposed and or completed work. I further declare that all statements, answers, and information herein submitted is in all respects true and correct to the best of my knowledge and belief. The costs of the permitting matters are the responsibility of Pacific Power. This agreement does not grant easement across my property or authorize construction.

Dated this 27 day of February, 2018.

Darrel J. Hanson
Signature

Susan D. Hanson
Signature

Limited Landowner-Agent Authorization
FOR Kittitas County LAND-USE AND
DEVELOPMENT PERMITS

I (We), Shirley J. Lothrop, own real property in Kittitas County.

The address is: 8620 Burbank Creek Road

and the Assessor's legal description is: Lot 5; Sec. 13; Twp. 15; Rge. 19

Tax Lot (TL) # 714133

- (Check only if applicable) The property owner is a corporation or LLC and the attached pages provide documentation that the signatory below has the authority to sign on behalf of the corporation or LLC.

I hereby grant Pacific Power to act as my agent, on my behalf for Kittitas County permitting matters. I also grant Kittitas County permission to enter my property during the course of their permit review to enter the above-described location to inspect the proposed and or completed work. I further declare that all statements, answers, and information herein submitted is in all respects true and correct to the best of my knowledge and belief. The costs of the permitting matters are the responsibility of Pacific Power. This agreement does not grant easement across my property or authorize construction.

Dated this May day of 19, 2018

Signature

Shirley J. Lothrop

Signature

Limited Landowner-Agent Authorization
FOR Kittitas County LAND-USE AND
DEVELOPMENT PERMITS

The Estate of Arvin A. Marchel, owns real property in Kittitas County.

The address is: 8620 Burbank Creek Road

and the Assessor's legal description is: Lot 6; Sec. 13; Twp. 15; Rge. 19

Tax Lot (TL) # 724133

- (Check only if applicable) The property owner is a corporation or LLC and the attached pages provide documentation that the signatory below has the authority to sign on behalf of the corporation or LLC.

I hereby grant Pacific Power to act as my agent, on my behalf for Kittitas County permitting matters. I also grant Kittitas County permission to enter my property during the course of their permit review to enter the above-described location to inspect the proposed and or completed work. I further declare that all statements, answers, and information herein submitted is in all respects true and correct to the best of my knowledge and belief. The costs of the permitting matters are the responsibility of Pacific Power. This agreement does not grant easement across my property or authorize construction.

Dated this 22 day of March, 2018.

By Robert F. Johnson, Personal Representative of the Estate of Arvin A. Marchel

Robert F. Johnson *Personal representative*
Signature

Signature

Limited Landowner-Agent Authorization
FOR Kittitas County LAND-USE AND
DEVELOPMENT PERMITS

I (We), Robert A., John N., Kenneth W., & Sherilyn M. Eaton & Katherine E. Wise, own real property in Kittitas County.

The address is: Burbank Creek Road, I-82, SR 821 and the Assessor's legal description is: Sec. 13; Twp. 15; Rge. 19; N ½ & Sec. 1; Twp. 15; Rge. 19 & Sec. 12; Twp. 15; Rge. 19

Tax Lot (TL) # 704133, 514133, 694133

- (Check only if applicable) The property owner is a corporation or LLC and the attached pages provide documentation that the signatory below has the authority to sign on behalf of the corporation or LLC.

I hereby grant Pacific Power to act as my agent, on my behalf for Kittitas County permitting matters. I also grant Kittitas County permission to enter my property during the course of their permit review to enter the above-described location to inspect the proposed and or completed work. I further declare that all statements, answers, and information herein submitted is in all respects true and correct to the best of my knowledge and belief. The costs of the permitting matters are the responsibility of Pacific Power. This agreement does not grant easement across my property or authorize construction.


Dated this 7 day of May, 2018.


Signature


Signature


Signature


Signature


Signature

Limited Landowner-Agent Authorization
FOR Kittitas County LAND-USE AND
DEVELOPMENT PERMITS

I (We), Jack W. & Beneitta E. Eaton and Robert A. Eaton, own real property in Kittitas County.

The address is: I-82

and the Assessor's legal description is: Sec. 31; Twp. 16; Rge. 20 & Sec. 6; Twp. 15; Rge. 20

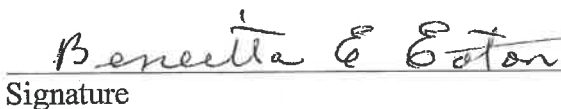
Tax Lot (TL) # 454733, 704233


- (Check only if applicable) The property owner is a corporation or LLC and the attached pages provide documentation that the signatory below has the authority to sign on behalf of the corporation or LLC.

I hereby grant Pacific Power to act as my agent, on my behalf for Kittitas County permitting matters. I also grant Kittitas County permission to enter my property during the course of their permit review to enter the above-described location to inspect the proposed and or completed work. I further declare that all statements, answers, and information herein submitted is in all respects true and correct to the best of my knowledge and belief. The costs of the permitting matters are the responsibility of Pacific Power. This agreement does not grant easement across my property or authorize construction.

Dated this 20 day of March, 2018.


Signature


Signature


Signature

Limited Landowner-Agent Authorization
FOR Kittitas County LAND-USE AND
DEVELOPMENT PERMITS

I, Robert C Powers, own real property in Kittitas County.

The address is: Burbank Creek Road


and the Assessor's legal description is: Lot 8; Sec. 24; Twp. 15; Rge. 19

Tax Lot (TL) # 614133

- (Check only if applicable) The property owner is a corporation or LLC and the attached pages provide documentation that the signatory below has the authority to sign on behalf of the corporation or LLC.

I hereby grant Pacific Power to act as my agent, on my behalf for Kittitas County permitting matters. I also grant Kittitas County permission to enter my property during the course of their permit review to enter the above-described location to inspect the proposed and or completed work. I further declare that all statements, answers, and information herein submitted is in all respects true and correct to the best of my knowledge and belief. The costs of the permitting matters are the responsibility of Pacific Power. This agreement does not grant easement across my property or authorize construction.

Dated this 10TH day of JUNE, 2018.


Signature

Signature

Limited Landowner-Agent Authorization
FOR Kittitas County LAND-USE AND
DEVELOPMENT PERMITS

I (We), Larson Orchards, Inc., own real property in Kittitas County.

The address is: Burbank Creek Road


and the Assessor's legal description is: Parcels S3, B36 / P50-51

Tax Lot (TL) # 955852

(Check only if applicable) The property owner is a corporation or LLC and the attached pages provide documentation that the signatory below has the authority to sign on behalf of the corporation or LLC.

I hereby grant Pacific Power to act as my agent, on my behalf for Kittitas County permitting matters. I also grant Kittitas County permission to enter my property during the course of their permit review to enter the above-described location to inspect the proposed and or completed work. I further declare that all statements, answers, and information herein submitted is in all respects true and correct to the best of my knowledge and belief. The costs of the permitting matters are the responsibility of Pacific Power. This agreement does not grant easement across my property or authorize construction.

Dated this 27 day of February, 2018.



Signature

Signature

