

BOARD OF COUNTY COMMISSIONERS  
COUNTY OF KITTITAS  
STATE OF WASHINGTON

ORDINANCE No. 2019- 002

**ESTABLISHMENT OF A SPEED ZONE AND THE PLACEMENT OF SPEED LIMIT SIGNS  
ON MEADOW WAY AND AMENDING SECTION 10.08.010 OF THE KITTITAS COUNTY CODE**

- WHEREAS:** Kittitas County manages roadway speed limits in County Code at Title 10; and
- WHEREAS:** Changing a speed limit on a County Roadway requires amending Sections 10.08.010; and
- WHEREAS:** Kittitas County has determined that 25 miles per hour is an appropriate speed limit for Meadow Way from Mile Post 0 to MP 0.17; and
- WHEREAS:** Kittitas County has determined that 25 miles per hour speed limit signs would improve safety at this location for vehicular traffic; and
- WHEREAS:** The Board of Kittitas County Commissioners did hold a public hearing on Tuesday, February 5th, 2019 to hear public testimony regarding the establishment of a speed zone and placement of speed limit signs on the above listed road.

**NOW, THEREFORE BE IT ORDAINED** That the Kittitas County Board of County Commissioners, after due deliberation and in the best interest of the public, does hereby establish a 25 mph speed limit on Meadow Way from Mile Post 0 to MP 0.17; and authorizes the placement of speed limit signs at the above stated locations and amending Kittitas County Code Section 10.08.010 as indicated in Exhibit A.

**BE IT FURTHER ORDAINED** That this ordinance will become effective upon the installation of the appropriate signs.

ADOPTED this 5<sup>th</sup> day of February, 2019.

BOARD OF COUNTY COMMISSIONERS  
KITTITAS COUNTY, WASHINGTON

**ABSENT**

\_\_\_\_\_  
Cory Wright, Chairman

\_\_\_\_\_  
Brett Wachsmith, Vice-Chairman

\_\_\_\_\_  
Laura Osiadacz, Commissioner

Attest:

Clerk of the Board- Julie Kjorsvik

Deputy Clerk of the Board- Mandy Buchholz





MEADOW WAY


STOP


SPEED LIMIT 25



### Meadow Way Speed Limit


#### Legend

 Stop Sign

 25 mph Speed Limit Sign

**All Roads Owned By**

 KITTITAS COUNTY

 PRIVATE



## EXHIBIT A

### **Kittitas County Code Section 10.08.010 SPEED LIMITS ON COUNTY ROADS**

#### **Chapter 10.08**

#### **SPEED LIMITS ON COUNTY ROADS**

##### **Sections**

- 10.08.010 Twenty-five miles per hour.
- 10.08.015 Thirty miles per hour.
- 10.08.020 Thirty-five miles per hour.
- 10.08.025 Forty miles per hour.
- 10.08.030 Fifty miles per hour.
- 10.08.040 School safety zones - Twenty miles per hour.
- 10.08.045 Twenty miles per hour.
- 10.08.050 Construction zones - Twenty five miles per hour.

##### **10.08.010 Twenty-five miles per hour.**

The following roads or portions thereof shall have a maximum speed limit of twenty-five miles per hour:

- 1st Street (Easton), entire road.
- 1st Street (Ronald), entire road.
- 1st Street (Thorp), entire road.
- 2nd Street (Easton), entire road.
- 2nd Street (Thorp), entire road.
- 3rd Street (Ronald), entire road.
- 3rd Street (Thorp), entire road.
- Alley Street (Ronald), entire road.
- All Seasons Drive, entire road
- Alliance Road, from MP 0.00 to MP 0.07
- Arctic Avenue (Ronald), entire road.
- Atlantic Avenue (Ronald), entire road.
- Bakers Road, entire road.
- Beech Road (airport), entire road.
- Boat Ramp Road (Vantage), entire road.
- Bowers Business Loop, entire road.
- Bowers Road (airport), from Airport Road to end of county road.
- Broadview Road, entire road.
- Brown Street (Vantage), entire road.
- Burke Road, entire road.
- Cabin Creek Road, from Railroad Street (Easton) to MP 0.51.
- Camas Lane, entire road.
- Carek Road, entire road.
- Cessna Road (airport), entire road.

- Chester Street (Thorp), entire road.
- Clearview Drive, entire road.
- Cohoe Road, entire road.
- Columbia Avenue (Vantage), entire road.
- Cooke Canyon Road, from Coleman Creek Road to end of county road.
- Creeksedge Way, entire road.
- Cross Street (Easton), entire road.
- Danko Road, entire road.
- Delta Street, entire road.
- Depot Street (Easton), entire road.
- Dodge Road, from Thrall Road to milepost 0.25.
- Elmview Road (airport), entire road.
- Emerick Road, entire road.
- Evergreen Valley Loop Road, entire road.
- Evergreen Way, entire road.
- Falcon Road (airport), entire road.
- Fanhouse Road (Ronald), entire road.
- Fieldstone Court, entire road.
- First Avenue (Grasslands), entire road.
- Fourth Avenue (Ronald), entire road.
- Fowler Creek Road, entire road.
- Frost Mountain Drive, entire road.
- Ginkgo Avenue (Vantage), entire road.
- Glover Road, entire road.
- Gobbler's Knob Road, entire road.
- Goodwin Road (Thorp), from Main Street to First Street.
- Grindrod Road, from milepost 0.46 to Venture Road.
- Groeschell Road, entire road.
- Hannah Road, entire road.
- Hidden Valley Road, from Emerick Road to end of road
- Holiday Avenue (Vantage), entire road.
- Hungry Junction Road, milepost 2.15 to milepost 2.33.
- Huntzinger Road, from milepost 4.88, 1000 feet North of Wanapum Dam access to milepost 5.14, 370 feet South of Wanapum Dam access
- Joyce Street (Vantage), entire road.
- Kachess Avenue (Easton), entire road.
- Kachess Dam Road, entire road.
- Kachess River Road, entire road.
- Kittitas Highway, from milepost 5.49, 800 feet West of Kittitas City Limits to Kittitas City Limits.
- Kittitas Street (Vantage), entire road.
- Lake Cabins Road, entire road.
- Lakeview Avenue (Vantage), entire road.
- Ley Road, from milepost 0.70 to end of road.
- Liberty Road, from milepost 1.48, east to end of road.
- Locust Street (Ellensburg), Kittitas County portion, Washington Avenue to Seattle Street.

- Lookout Mountain Drive (Grasslands), entire road.
- Main Street (Thorp), entire road.
- Martin Road (Roslyn), entire road.
- Matthews Road, entire road.
- McDonald Road, entire road.
- Meadow View Drive, entire road.
- **Meadow Way, entire road**
- Middlecrest Drive, entire road.
- Mill Creek Road, entire road.
- Morel Road, entire road.
- Mt. Baldy Lane, entire road.
- Mt. Daniels Drive (Grasslands), entire road.
- Mt. Stuart Avenue (Grasslands), entire road.
- Nelson Dairy Road, entire road.
- No. 245 Road (Roslyn), entire road.
- No. 81 Road, from Clerf Road to Alpine Drive.
- Orchard Road, entire road.
- Pacific Avenue (Ronald), entire road.
- Pasco Road, entire road.
- Patrick Mine Road, entire road.
- Patrick's Park Drive, entire road.
- Peakview Drive, entire road.
- Pease Road, entire road.
- Pelton Avenue (Easton), entire road.
- Perry Road, entire road.
- Pfenning Road, from Oak Street to Vantage Highway.
- Pioneer Road, entire road.
- Piper Road (airport), entire road.
- Quartz Mountain Drive (Grasslands), entire road.
- Railroad Street (Easton), from milepost .83, Bridge #03112 to Cabin Creek Road.
- Ranch Road, entire road.
- Range View Road, entire road.
- Red Bridge Road, entire road.
- Red Cedar Drive, entire road.
- Red Mountain Drive (Grasslands), entire road.
- Riverbottom Road, from milepost 0.00 (Umptanum Road) to milepost 0.35.
- Seaton Road, entire road.
- Shaft Street, entire road.
- Silver Trail, entire road.
- Silverton Road, entire road.
- Sinclair Rod, entire road.
- Smith Drive, entire road.
- South Cle Elum Way, from Cle Elum city limits to South Cle Elum city limits.
- Stingley Road, entire road.
- Sunlight Drive, entire road.
- Sunnyview Lane, entire road.

- Table Mountain Drive (Grasslands), entire road.
- Third Avenue (Grasslands), entire road.
- Thorp Highway, from milepost 6.42 (First Street, Thorp) to milepost 6.90.
- Upper Green Canyon Road, entire road.
- Valley View Drive, entire road.
- Vantage Park Road (Vantage), entire road.
- Via Kachess Road, entire road.
- Village Drive (Grasslands), entire road.
- Wayne Street (Vantage), entire road.
- Westside Road, from Golf Course Road to Nelson Siding Road.
- White Pine Drive, entire road.
- White Road, entire road.
- Willis Road, East, entire road.
- Yellowstone Road, entire road.

(Ord. 2018-004, 2018; Ord. 2017-003, 2017; Ord. 2015-006, 2015; Ord. 2014-016, 2014; Ord. 2014-003, 2014; Ord. 2014-002, 2014; Ord. 2014-001, 2014; Ord. 2011-008, 2011; Ord. 2009-14, 2009; Ord. 2009-08, 2009; Ord. 2008-10, 2008; Ord. 2007-31, 2007; Ord. 2006-62, 2006; Ord. 2006-52, 2006; Ord. 2006-51, 2006; Ord. 2006-50, 2006; Ord. 2006-45, 2006; Ord. 2006-43, 2006; Ord. 2006-24, 2006; Ord. 2006-08, 2006; Ord. 2004-37, 2004; Ord. 2004-34, 2004; Ord. 2004-06, 2004; Ord. 2003-20, 2003; Ord. 2002-21, 2002; Ord. 98-05, 1998; Ord. 97-06, 1997; Ord. 95-12 (part), 1995; Ord. 94-37 (part), 1994; Ord. 94-31, 1994; Ord. 94-20 (part), 1994; Ord. 93-13, 1993; Ord. 93-11 (part), 1993; Ord. 92-19 (part), 1992; Ord. 92-15 (part), 1992; Ord. 91-5, 1991; Ord. 91-1, 1991; Ord. 90-4A, 1990; Ord. 87-6, 1987; Ord. 85-3 § 3 (part), 1985; Ord. 83-6-A, 1983; Ord. 83-6 (part), 1983; Ord. 83-4 (part), 1983; Ord. 82-11 (part), 1982; Ord. 82-9 (part), 1982; Res. DPW-80-81, 1981; Res. DPW-78-81, 1981; Res. DPW-66-81, 1981; Res. RD-68-79, 1979; Res. RD-39-79 (part), 1979; Res. RD-59-78, 1978; Res. RD-82-77, 1977; Res. RD-39-75, 1975; Res. RD-32-75, 1975; Res. RD-68-74, 1974; Res. RD-20-74, 1974; Res. RD-71-73 (part), 1973; Res. RD-46-71 (part), 1971.)