

BOARD OF COUNTY COMMISSIONERS
COUNTY OF KITTITAS
STATE OF WASHINGTON


RESOLUTION
NO. 2013 - 070

**AUTHORIZING KITTITAS COUNTY PUBLIC WORKS TO SUBMIT AN ADJUSTED
FEDERAL URBAN BOUNDARY MAP TO WSDOT AND FHWA**

- WHEREAS:** The Washington State Department of Transportation (WSDOT), in cooperation with the Federal Highway Administration (FHWA), has adopted specific procedures for adjusting Urban Area (UA) boundaries after every federal census; and
- WHEREAS:** These UA boundaries are important because they define the breaks between urban and rural areas for transportation planning and operational purposes; and
- WHEREAS:** WSDOT and FHWA require that any proposed adjustments to the UA boundary be approved by the Board of County Commissioners;

NOW, THEREFORE BE IT RESOLVED that the Kittitas County Board of County Commissioners declares it be in the best interest of the public to approve the changes to the UA boundaries as proposed by the Public Works Department and displayed on the map attached to this Resolution as Exhibit A.

ADOPTED this 21st day of May, 2013.



BOARD OF COUNTY COMMISSIONERS
KITTITAS COUNTY, WASHINGTON

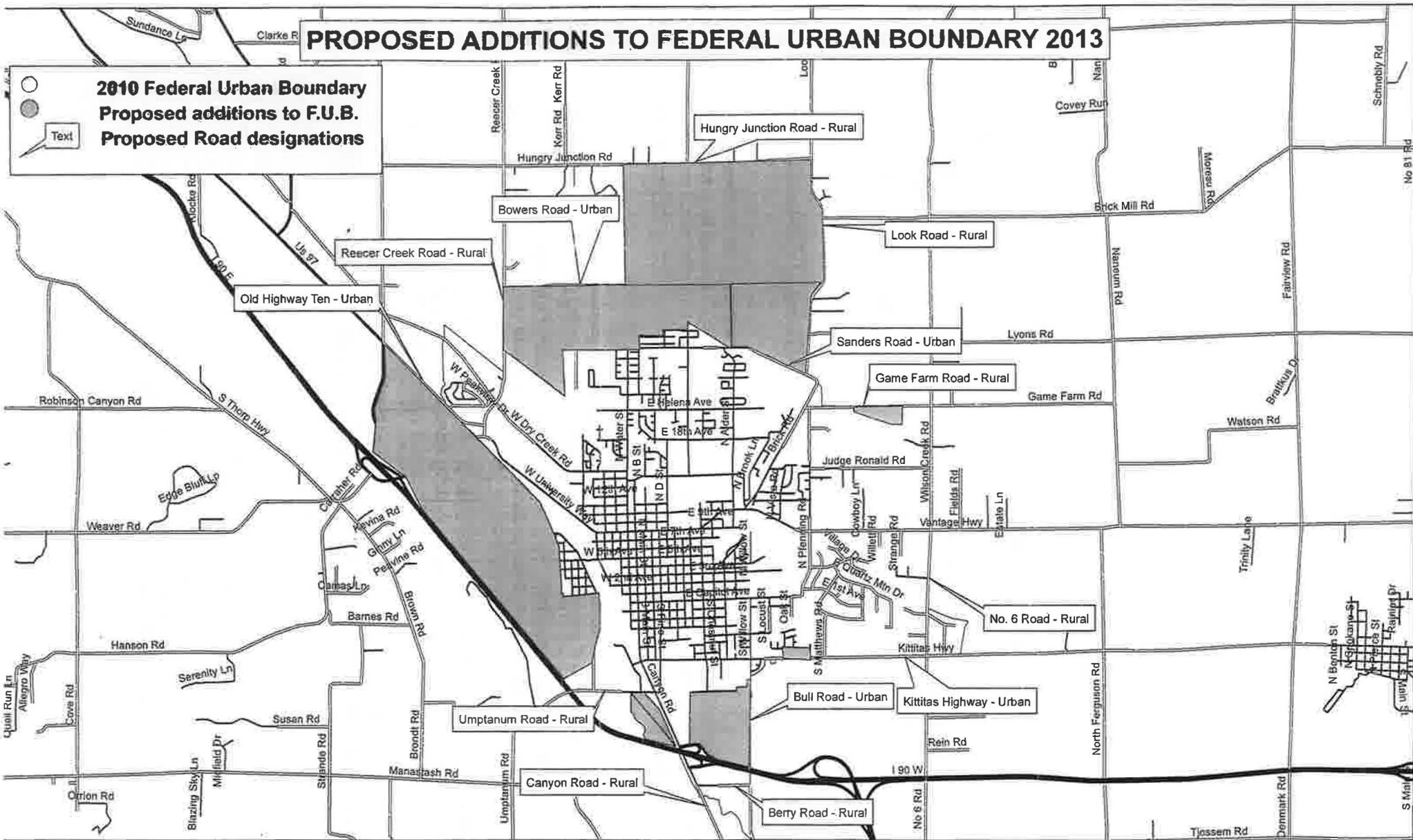
Obie O'Brien
Obie O'Brien, Chairman

Paul Jewell
Paul Jewell, Vice-Chairman

Gary Berndt
Gary Berndt, Commissioner

PROPOSED ADDITIONS TO FEDERAL URBAN BOUNDARY 2013

2010 Federal Urban Boundary
Proposed additions to F.U.B.
Proposed Road designations



0 1.5 3 6 Miles

Disclaimer: Kittitas County makes every effort to produce and publish the most current and accurate information possible. No warranties, expressed or implied, are provided for the data provided, its use, or its interpretation. Kittitas County does not guarantee the accuracy of the material contained herein and is not responsible for any misuse or representations by others regarding this information or its derivatives.

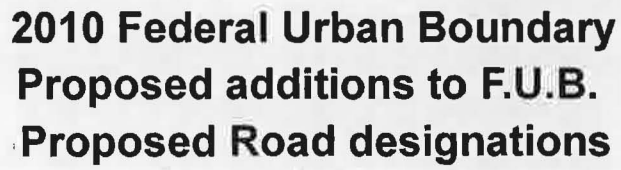


Attachment A

Attachment B

2010 Federal Urban Boundary Proposed additions to F.U.B. Proposed Road designations

2010 Federal Urban Boundary Proposed additions to F.U.B. Proposed Road designations



63

Disclaimer: Kittitas County makes every effort to produce and publish the most current and accurate information possible. No warranties, expressed or implied, are made by Kittitas County. Kittitas County does not guarantee the accuracy of the material contained herein and is not responsible for any misuse or representations by others regarding this information.

GENERAL URBAN BOUNDARY 2013

Angry Junction Road - Rural

Look Road - Rural

Sanders Road - Urban

Game Farm Road - Rural

No. 6 Road - Rural

Bull Road - Urban


Kittitas Highway - Urban

Berry Road - Rural

6 Miles

ded for the data provided, its use, or its interpretation.
ation or its derivatives.





KITTITAS COUNTY

DEPARTMENT OF PUBLIC WORKS

MEMORANDUM

May 21, 2013

Proposed changes to Kittitas County 2010 Federal Urban Area boundary map:

Kittitas County is proposing to amend the boundaries of the Federal Urban Area to include the entire city limits of the City of Ellensburg, several large parcels south of the City limits that are in the City's Urban Growth Area and have proposed commercial and residential developments, and the area encompassing Kittitas County's Bowers Field Airport (to the north of the City of Ellensburg).

These areas are shown in green on the attached map (and in the ESRI shape file).

The roads that are affected by the Federal Urban Boundary, listed in alphabetical order with the designation we wish them to have, are:

Road # 69010	Berry Road -	Rural
Road # 41010	Bowers Road -	Urban
Road # 61261	Bull Road -	Urban
Road # 96076	Canyon Road -	Rural
Road # 94051	Game Farm Road -	Rural
Road # 31510	Hungry Junction Road -	Rural
Road # 96951	Kittitas Highway -	Urban
Road # 40761	Look Road -	Rural
Road # 96200	No 6 Road -	Rural
Road # 93047	Old Highway Ten -	Rural
Road # 93526	Reecer Creek Road -	Rural
Road # 40315	Sanders Road -	Urban
Road # 96865	Tjossem Road -	Rural
Road # 96937	Umptanum Road	Rural

Jan Ollivier
Transportation Manager

