T 18 N.R. 20 E. W.M.
Sec. 20

Sta. 54+16.85
Beginning of Project

Owner
Thomas N. Turner
Rt. 3
Ellensburg, Wash

SW 1/4 NW 1/4
Sec. 20

NW 1/4 NW 1/4
Sec. 20

Δ Lt 18° 16'
D 10°
P.I 70+38.85
T 94.69
P.C. 69+44.16
L 187.67
P.T. 71+31.83

Sta 71+60
Exist. App.
No Pipe

New R/W Line
Existing R/W Road
N 19° 50' 30" W
633.20'
Existing Canal Rdwy.
Toe of Canal
Shoulder Embankment
New Fence
Exist. Cattle Guard
To be moved to
Sta 74+80

Sta. 74+80
Cattle Guard
New Location

Sta 61+30
Exist. App
No Pipe

Sta 60+42.29
Δ Rt 1°08'

50
KRD Lateral
N 0° 23' 30" E
60
N 28° 12' 30" W
425.41'
N 19° 04' 30" W.
966.56'
KRD Lateral
70
New Fence
Barn

Sta 60+54
Exist. App
No Pipe

Sta 65+10
Exist. App
No Pipe

Sta 71+13
Exist Pipe
18" x 60' Conc.
Lower to invert
Elev. of 2041.1

SE 1/4 NW 1/4
Sec. 20

NE 1/4 NW 1/4
Sec. 20

Owner
Thomas N. Turner
Rt. 3
Ellensburg, Wash.

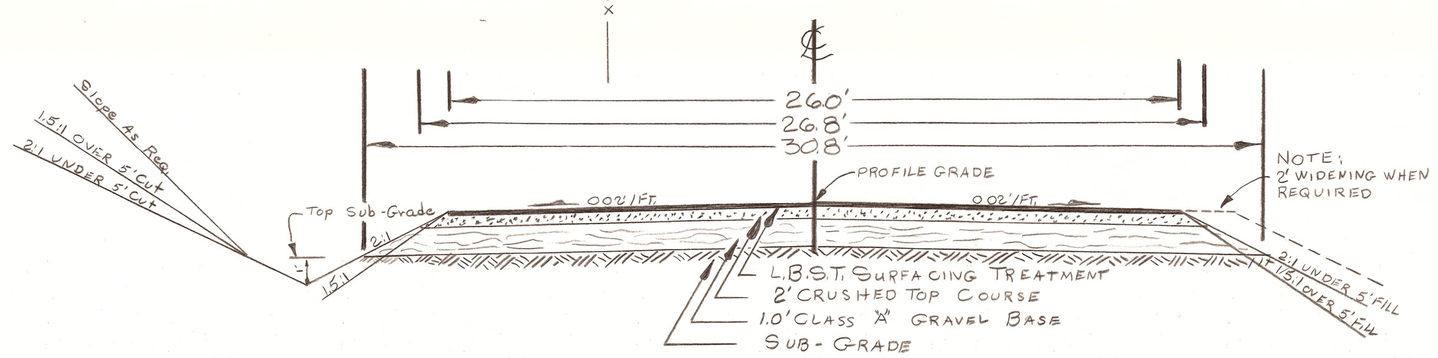

ROADWAY SECTION
SCALE: 1"=4'

OFFICE OF COUNTY ROAD ENGINEER
KITTITAS COUNTY
ELLENSBURG, WASHINGTON

N. CARIBOU ROAD
Length .67 Mile

SCALE: H 1" = 100'
V 1" = 10'

C R P 4

DRAWN BY RR DATE Nov. 73

SHEET OF

APPROVED: 11/30/73 DATE
Gordon C. Robinson
COUNTY ROAD ENGINEER

GORDON C. ROBINSON — STATE OF WASHINGTON — PROFESSIONAL ENGINEER

PLAN
DATE
BY
SURVEYED
PLOTTED
ALIGNMENT CHECKED
R/W NOTED
R/ OF WAY CHECKED
NOTE BOOK
No.

PROFILE
DATE
BY
SURVEYED
PLOTTED
GRADE CHECKED
R/W NOTED
STRUCTURE NOTATIONS CHECKED
NOTE BOOK
No.

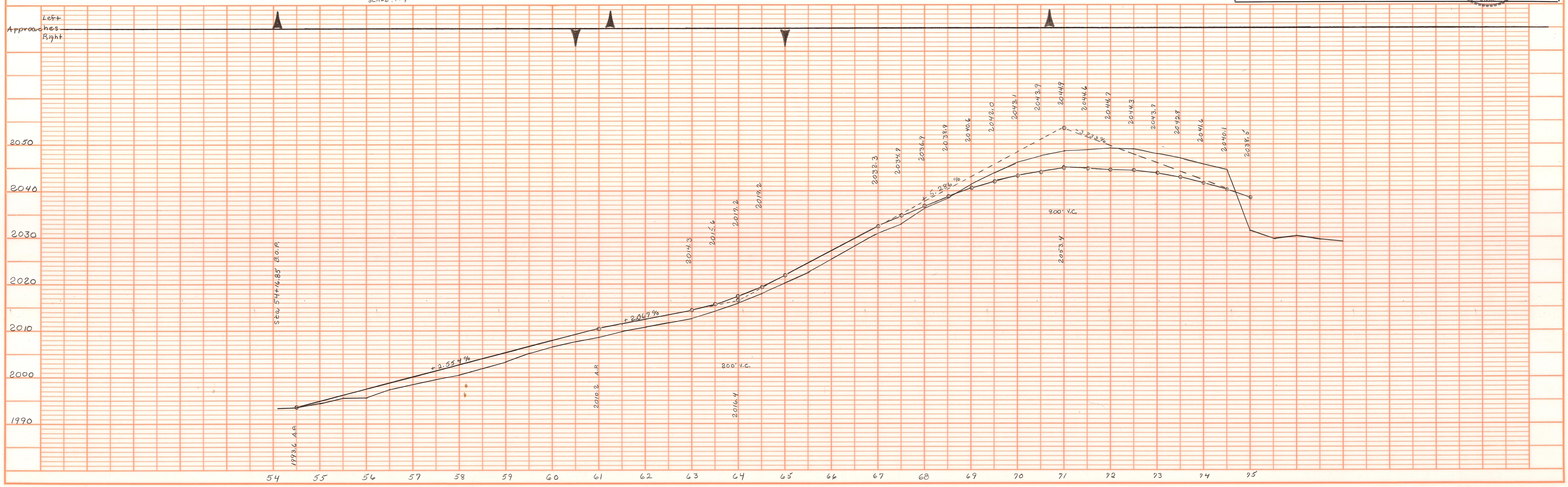

N. CARIBOU RD.

PLATE 1 PLAN-PROFILE B P R STANDARD
EUGENE DIETZGEN CO., CHICAGO - NEW YORK

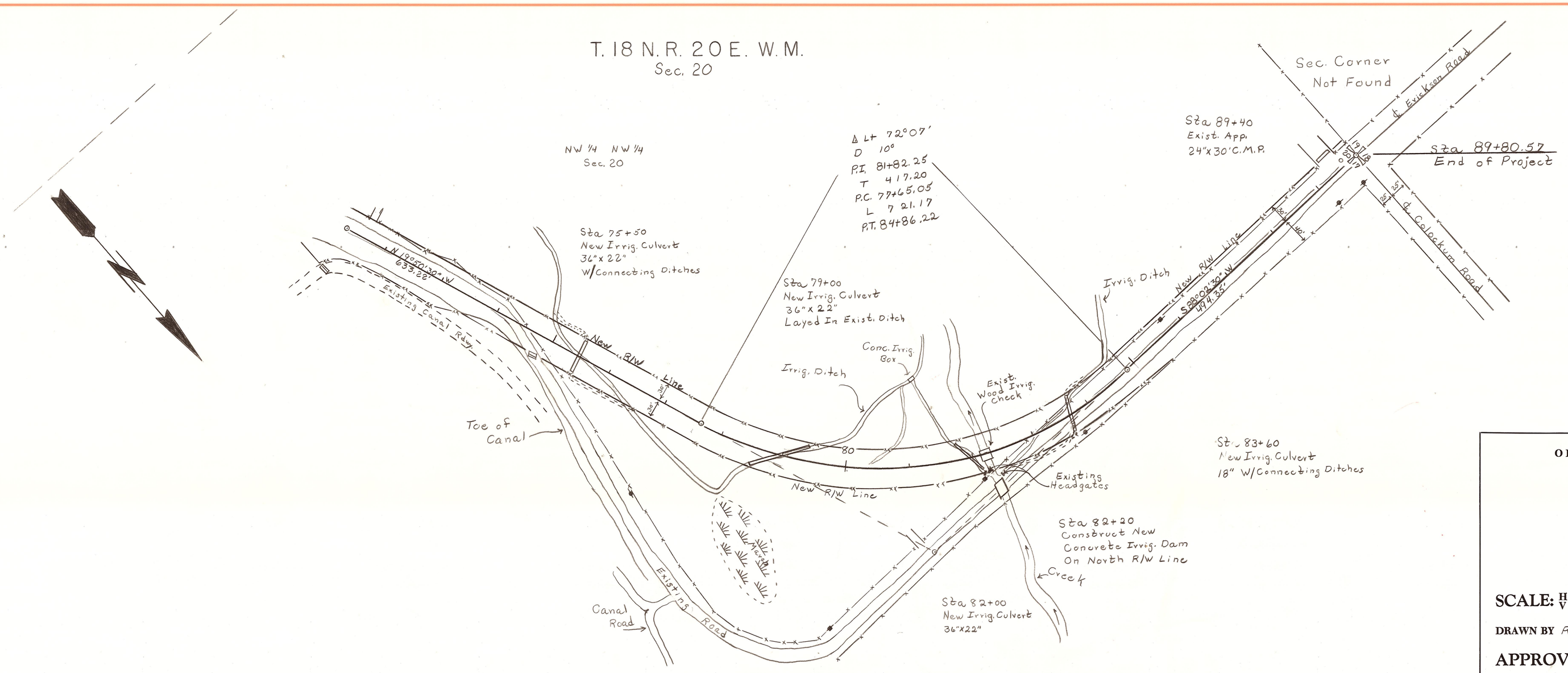

OFFICE OF COUNTY ROAD ENGINEER

KITTITAS COUNTY

ELLENSBURG, WASHINGTON

N. CARIBOU ROAD

Length .67 Mile

SCALE: H 1" = 100' V 1" = 10'

CRP 4-73

DRAWN BY RR DATE Nov. 73 SHEET 2 OF 2

APPROVED: 11/30/73 DATE

Gordon E. Blossom COUNTY ROAD ENGINEER

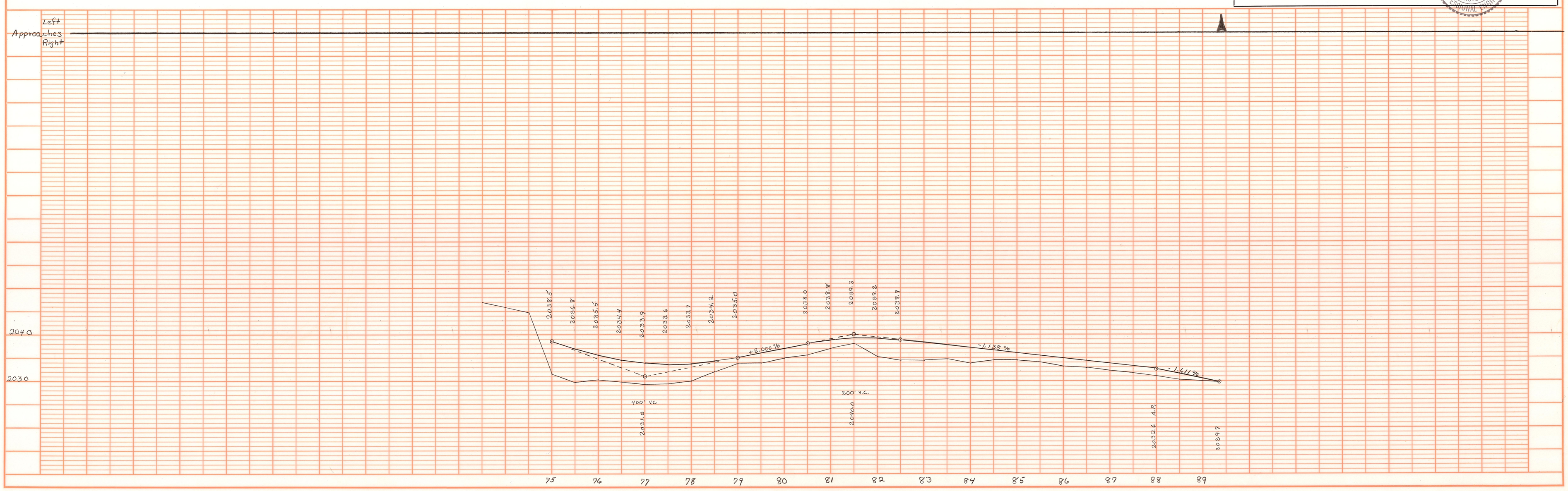

PLATE 1 PLAN-PROFILE B P R STANDARD
EUGENE DIETZGEN CO., CHICAGO - NEW YORK

N. CARIBOU RD.

14-47A