

7772

KITTITAS COUNTY,
WASHINGTON.

PLAN OF CONCRETE CULVERT
ON YAKIMA-ELLENSBURG ROAD OVER
WEST SIDE DITCH.

Scale: 1 in. = 4 ft. Oct. 1914.

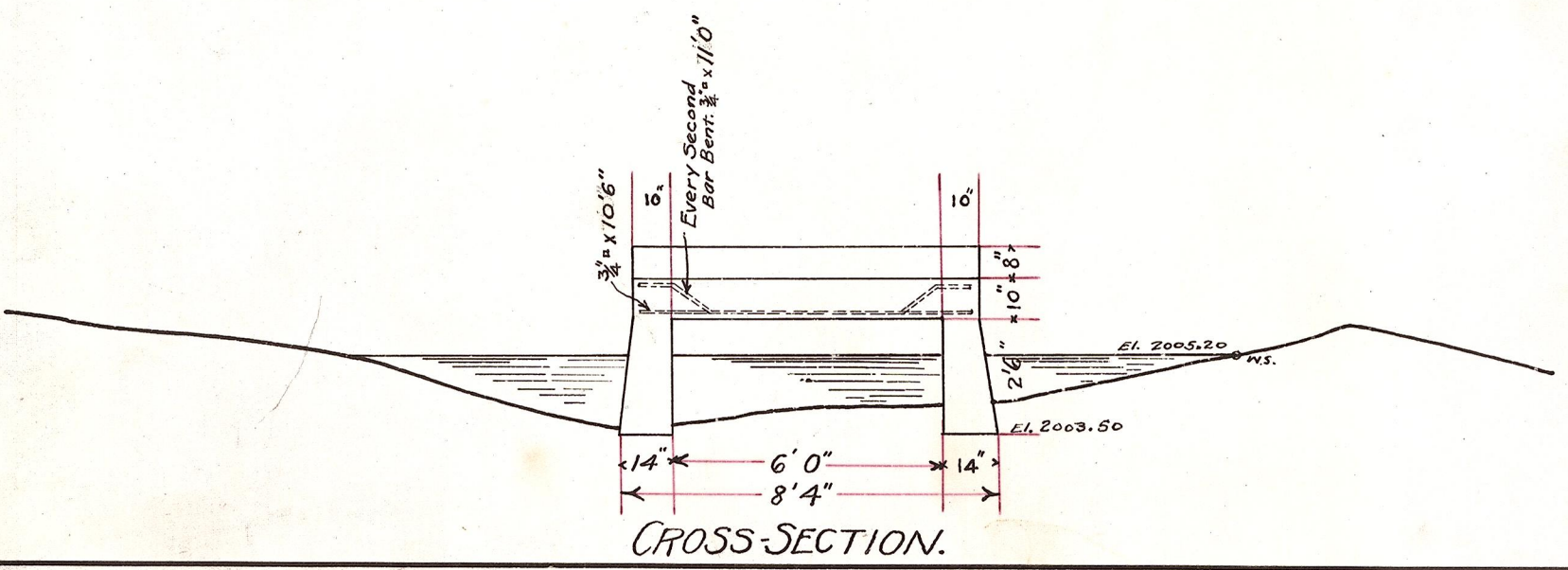
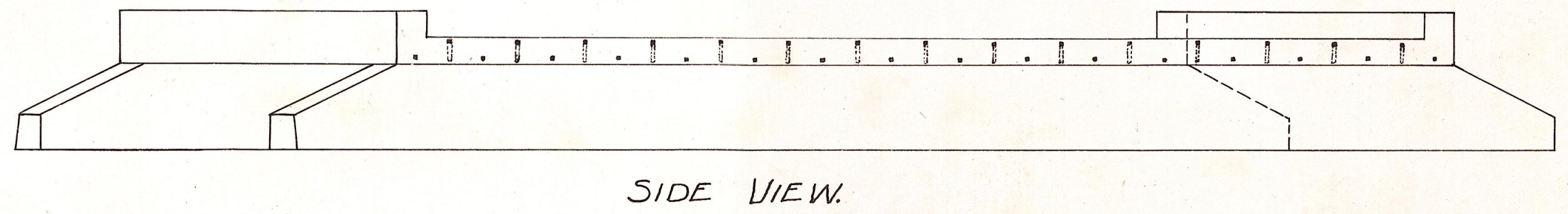
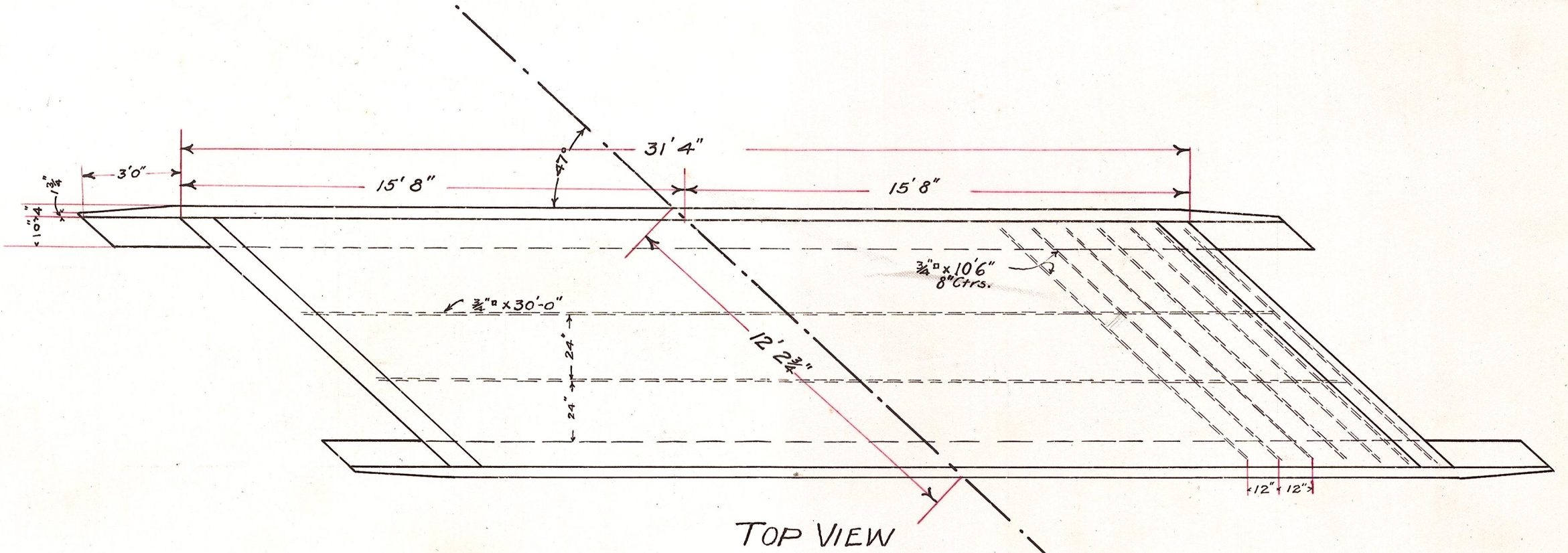
Correct:

County Engineer.

16- $\frac{3}{4}$ " x 10'6" Steel Ransome Bars 168 = 318
 15- $\frac{3}{4}$ " x 11'0" (Bent) Steel " " 165 = 313
 2- $\frac{1}{2}$ " x 30'0" " " " 60 = 50
 16- $\frac{3}{4}$ " x 5'-0" " " " 80 = 152

Concrete 13.8 Cu. Yds.
 7.1 Extra
 20.9 Cu. Yds.

833 lbs



16-6-1

UMPTANUM RD. BRIDGE NO. 78152

26-23

12-1 16-6-1

W-1

Ditch Culvert Yakima