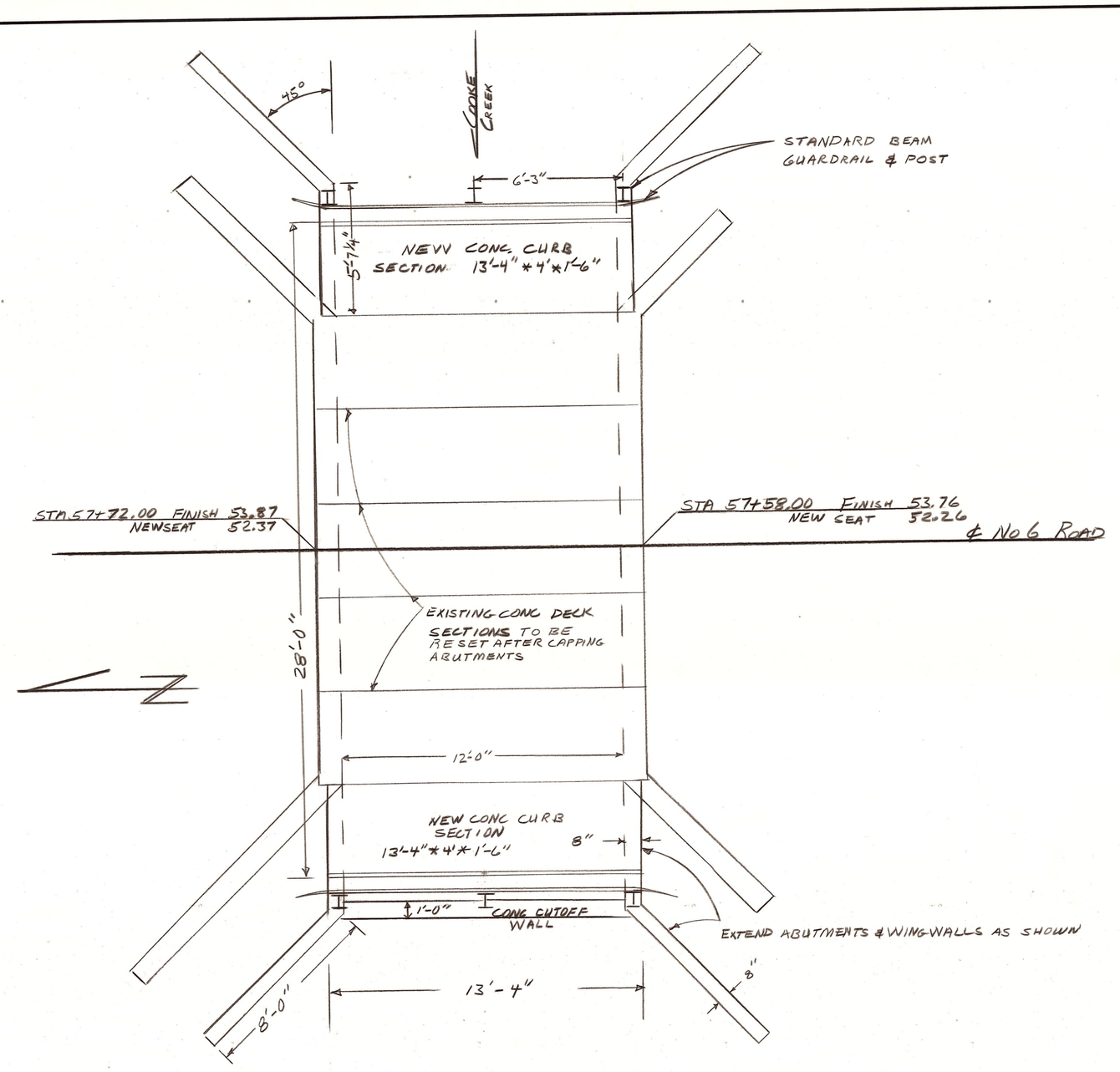

PLAN
SCALE ¼" = 1'-0"

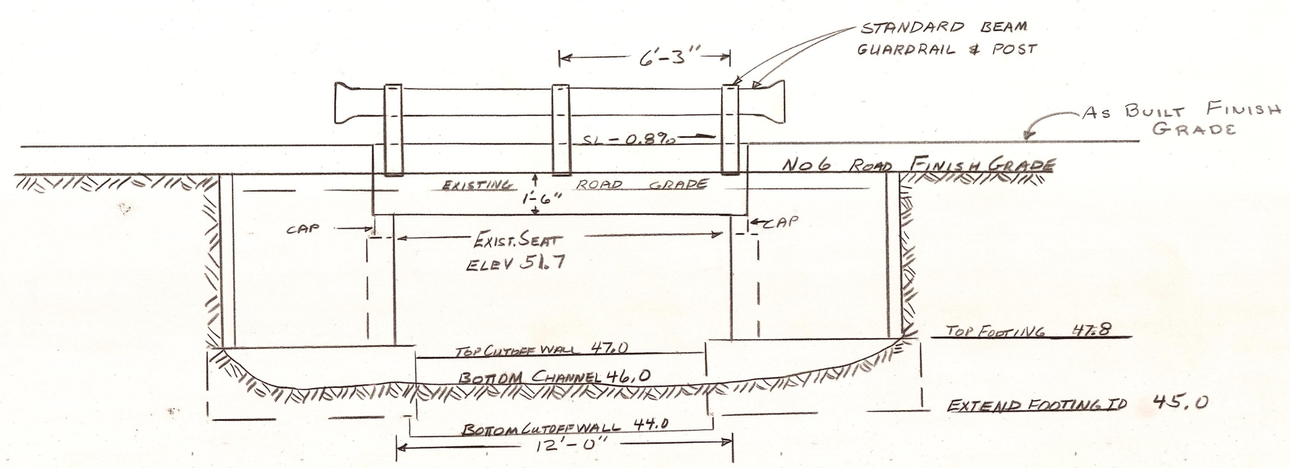

ELEVATION
SCALE ¼" = 1'-0"

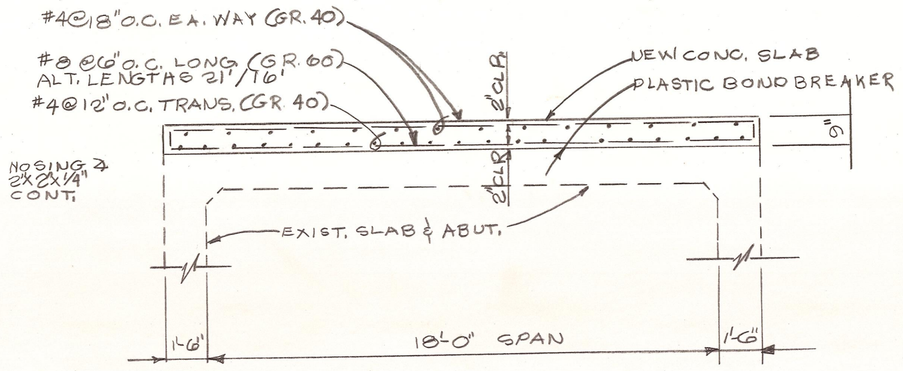

SECTION ⊥ TO ROADWAY

RR	AS BUILT - FINISH GRADE - DECK SECTION	12-10-81
BY	REVISION	DATE

OFFICE OF COUNTY ROAD ENGINEER

KITTITAS COUNTY
ELLENSBURG, WASHINGTON

No. 6 ROAD BRIDGE #79202
OVER ~~COOKE~~ COLEMAN CREEK

SCALE: H/V AS SHOWN CRP 3-77-G

DRAWN BY DJL DATE 8-24-77 SHEET 1 OF 1

APPROVED: 8-26-77 DATE Gordon E. Blossom COUNTY ROAD ENGINEER

GORDON E. BLOSSOM STATE OF WASHINGTON REGISTERED PROFESSIONAL ENGINEER