







Kittitas County, Washington



Road Atlas Legend

ALL MAP ATLAS PAGES ARE 1:41,000 SCALE




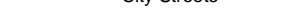












Boundaries

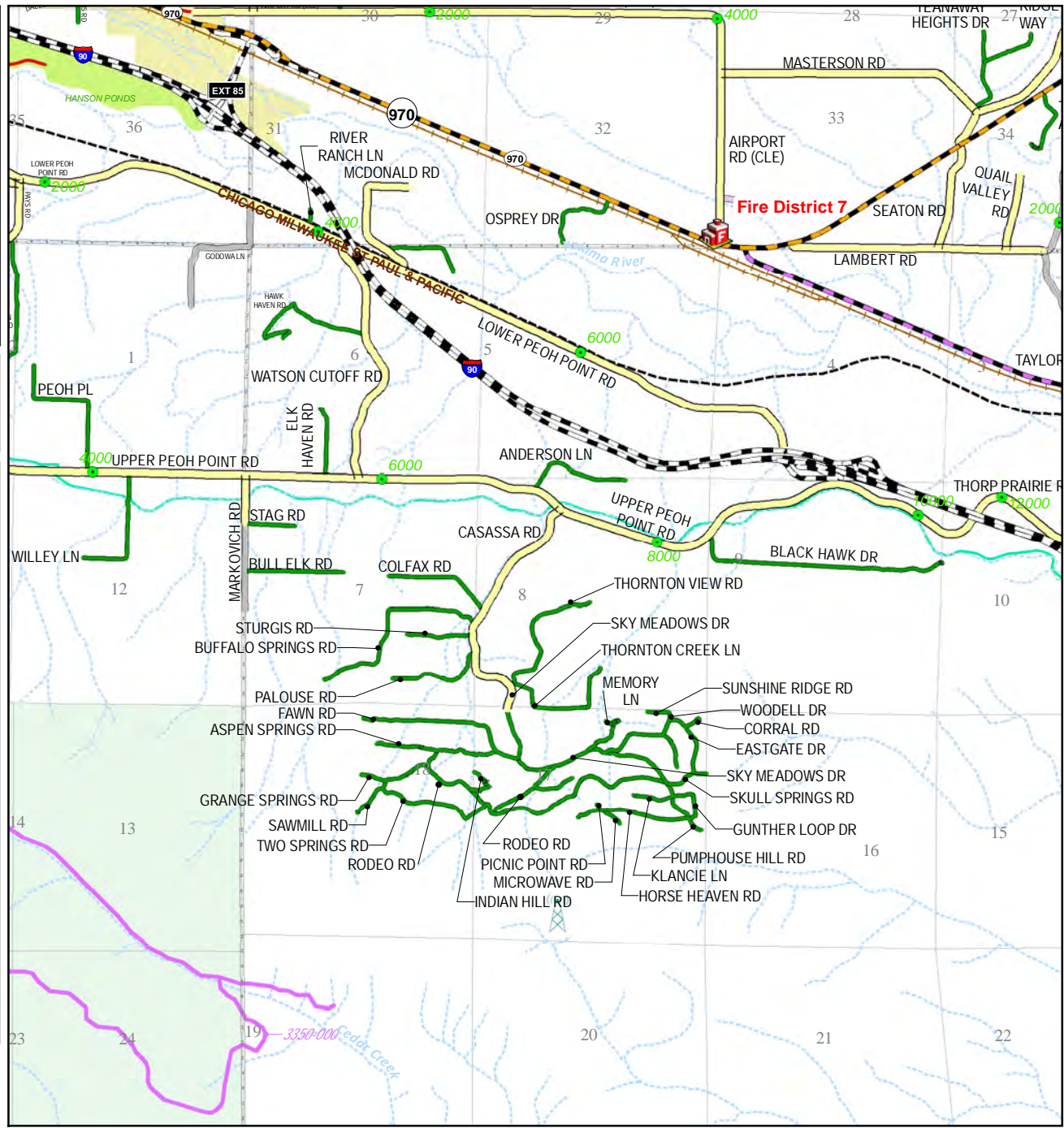
-  Rivers
-  City Limits
-  US Forest Service Boundary
-  Yakima Training Center
-  Parks and Preserves
-  School Buildings

USFS Roads












-  Minor Collectors
-  Major Collectors

Transportation



-  County Gravel Roads
-  County Paved Roads
-  City Streets
-  Private Roads
-  Interstate 90
-  Interstate 82
-  State Route 10
-  State Route 821
-  State Route 903
-  State Route 906
-  State Route 970
-  US Route 97
-  Coal Miner's Trail
-  Iron Horse State Park
-  Railroads
-  Airstrips



Points of Interest

-  Medical
-  State Patrol
-  Sheriff Office
-  City Police
-  Campus Police
-  Fire Stations
-  Snow Parks
-  Boat Launch
-  Metric Intervals for Address Identification
-  Airport
-  Campgrounds

Hydrology

-  Water Courses
-  Irrigation Canal

