

BOWERS FIELD AIRPORT **AIRPORT MASTER PLAN UPDATE**

NARRATIVE REPORT

JUNE 2004

PREPARED FOR:

**THE KITTITAS COUNTY PUBLIC WORKS DEPARTMENT
KITTITAS COUNTY, WASHINGTON**

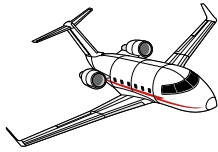


PREPARED BY:

BWIR **BUCHER, WILLIS & RATLIFF**
CORPORATION

2003 WESTERN AVENUE, SUITE 100 ♦ SEATTLE, WASHINGTON 98121-2193 ♦ 206/448-2123 ♦ BWR 2000-312

"The preparation of this document was financed in part through an Airport Improvement Program (AIP) planning grant from the Federal Aviation Administration (Project Number: 3-53-0027-07) as provided under Section 505 of the Airport and Airways Improvement Act of 1982, as amended. The contents do not necessarily reflect the official views or policy of the FAA. Acceptance of this report by the FAA does not in any way constitute a commitment on the part of the United States to participate in any development depicted therein nor does it indicate that the proposed development is environmentally acceptable in accordance with appropriate public laws."

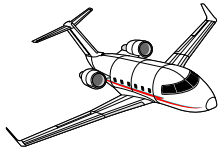


Bowers Field Airport

Airport Master Plan Update, Kittitas County, Washington

TABLE OF CONTENTS

	<u>Page No.</u>
CHAPTER 1 – INTRODUCTION	1
Airport Planning Study Program.....	1
Airport Study Purpose	1
Study Objectives	1
Study Goals.....	2
Planning Study Agreement.....	2
Airport Study Phases and Documentation	3
Airport Advisory Committee.....	3
Following Study Phase of Airport Master Plan	3
 CHAPTER 2 – AIRPORT INVENTORY	 5
Facility Inventory	5
Airport Characteristics.....	6
Airport Access and Location.....	6
Current Airport Activity	6
Current Airport Role	6
Airport Ownership and Management.....	6
Airport Services and Operating Conditions	8
Airport Development History	9
Historical Airport Development.....	9
Airfield Configuration and Facilities.....	10
Airfield Configuration	10
General Airfield Information.....	12
Terminal Area/Landside Facilities	13
Airport Terminal/Administration Building	13
Airport Hangars and Storage Structures	14
Aircraft Apron Areas	14
Aviation Fuel Storage	16
Airport Utilities and Maintenance Services.....	16
Airport Automobile Access and Parking	17
Airport Access / Entrance	17
Airport Auto Parking	17
Airspace System and Navigational Aids	18
Airspace System	18
Terminal Area Airspace	18
Airport Traffic Patterns.....	18
Military Airspace Areas.....	18
Terminal Area Communications/Air Traffic Control	19
Navigational/Weather Aids	19
Airport Instrument Approaches.....	22
Airport Service Area/Area Airports	23
Area Airports	25
General Aviation Activity	26
General Aviation Function and Role.....	26

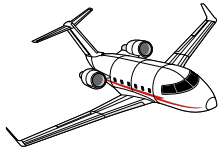


Bowers Field Airport

Airport Master Plan Update, Kittitas County, Washington

TABLE OF CONTENTS (continued)

	<u>Page No.</u>
Summary of Current Airport Activity	26
Summary of Based Aircraft and Historic Annual Operations	26
General Aviation Activity	27
Corporate/Business Aircraft Activity	27
Central Washington University (CWU) Flight Training Program Activity	28
Based Aircraft Activity	28
Helicopter Activity	29
Military Activity	29
EMS/Medivac/Air Ambulance Aviation Activity	29
Aircraft Fleet Mix	29
Runway Use/Activity Patterns	32
Runway 11-29 Activity	32
Runway 7-25 Activity	32
Bowers Field Airport User Interviews/Surveys Responses	33
Critical Aircraft/Family of Aircraft	34
Land Use and Regional Planning	35
Airport Land Use/Development	35
Airport Industrial Park	35
Washington State Department of Ecology Toxics Cleanup Program	36
Surrounding Airport Area	36
Topographical Features	36
Surrounding Airport Land Use	36
Surrounding Development	38
Airport Zoning and Land Use Controls	39
Climatic Characteristics	41
Climatic Analysis	41
Airport Wind Analysis	42
All-Weather Wind Conditions	42
Instrument Wind Conditions	42
Strong All-Weather Wind Conditions	43
Socio-Economic Characteristics	45
Regional Economic Indicators	45
Significance of General Aviation to Community Development	45
Overview of Kittitas County Regional Economy	45
Population	46
Employment	47
Per Capita Personal Income (PCPI)	48
Income Distribution	49
Airport Economic Impact	50
Economic Impacts	50
Direct Economic Impacts	50
Indirect Economic Impacts (Secondary Impacts)	51
Induced Economic Impacts (Secondary Impacts)	51
Total Economic Impacts	51

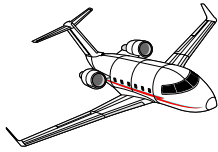


Bowers Field Airport

Airport Master Plan Update, Kittitas County, Washington

TABLE OF CONTENTS (continued)

	<u>Page No.</u>
Inventory Summary/Findings	53
CHAPTER 3 – AVIATION DEMAND FORECASTS	55
Airport Forecast Methodology	55
National General Aviation Trends	55
Local-Area Based Aircraft Forecast Factors and Assumptions	56
General Aviation Demand Forecasts	57
Forecast of Based Aircraft	57
Based Aircraft Forecast (Preferred)	59
Aircraft Operations Forecast (Preferred)	60
CWU Aviation Program Fleet Activity	61
Air Taxi Operational Forecast	62
Annual Instrument Approach (AIA) Forecast	63
Aircraft Mix Forecast	64
Small Aircraft Activity	65
Large Aircraft Activity	66
Rotorcraft	66
Ultimate Critical Aircraft/Family of Aircraft	67
Forecast Summary	68
Airport Annual Service Volume (ASV) / Capacity Analysis	69
CHAPTER 4 – AIRPORT FACILITY REQUIREMENTS	71
Airport Design Factors	71
Airport Reference Code (ARC) Classification	71
Airfield Design Standards	71
Runway Length Standards	72
Primary Runway Length/Width Requirements	73
Crosswind Runway Length/Width Requirements	74
Taxiway/Taxilane Requirements	74
Taxilane Requirements	75
Runway and Taxiway Pavement Strength Standards	75
Aircraft Pavement Strength Demands	76
Airfield Safety Area Requirements	78
Airport Lighting and Marking Requirements	82
Navigation Systems and Weather Aids	84
Other Airfield Requirements	85
Land Acquisition Requirements	85
Airfield Fencing Requirements	85
Airfield/Terminal Area Drainage	86
Summary of Airside Facility Requirements	87
Terminal Area Design Factors	88
Airport Peaking Characteristics	88
Terminal Area Requirements	89
Terminal Building Requirements	89

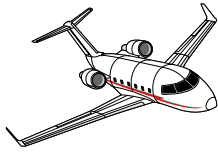


Bowers Field Airport

Airport Master Plan Update, Kittitas County, Washington

TABLE OF CONTENTS (continued)

	<u>Page No.</u>
Fixed Base Operator (FBO)/Commercial Franchise Requirements	90
Airport Storage Area Requirements	90
Aircraft Hangar Requirements	90
Aircraft Apron Facility Requirements	91
Fuel Storage Requirements	93
Auto Parking, Circulation and Access Requirements	94
Terminal Area Fencing/Security Requirements	95
Summary of Terminal Area Facility Requirements	96
 CHAPTER 5 – AIRPORT ALTERNATIVES ANALYSIS	
Evaluation Analysis	97
Airfield Alternatives	97
Alternative A	98
Alternative B	101
Alternative C	102
Summary of Airfield Alternatives	103
 CHAPTER 6 – ENVIRONMENTAL REVIEW	
Introduction	115
Project Purpose	115
Project Background	117
Project Need	117
Airport Activity	117
Based Aircraft Forecast/Activity	117
Aircraft/Airport Operations Forecast & Activity	118
Central Washington University (CWU) Aviation Program Fleet Activity	118
Annual Instrument Approach (AIA) Forecast/Activity	120
Aircraft Fleet Mix Activity/Forecast	121
Ultimate Critical Aircraft/Family of Aircraft	122
Airport Development Alternatives	123
Specific Environmental Impact Categories	124
Aircraft/Airport Noise	124
Compatible Land Uses	131
Social Impacts	132
Induced Socioeconomic Impacts	132
Air Quality	133
Water Quality	134
Section 4(f) Lands	138
Historic, Architectural, Archeological, and Cultural Resources	139
Biotic Communities and Endangered or Threatened Species	139
Wetlands	140
Floodplains	141
Coastal Zone Management Program	141
Coastal Barrier Resource System	142
Wild and Scenic Rivers	142

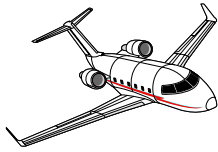


Bowers Field Airport

Airport Master Plan Update, Kittitas County, Washington

TABLE OF CONTENTS (continued)

	<u>Page No.</u>
Prime and Unique Farmland	142
Energy Supply and Natural Resources	142
Light Emissions	143
Solid Waste Impacts.....	145
Construction Impacts.....	145
Hazardous Waste.....	146
Environmental Justice	147
Environmental Consequences (Other Considerations).....	148
Native American Tribal Coordination.....	148
CHAPTER 7 – PHASED AIRPORT DEVELOPMENT	
Introduction	153
Phase 1 (0-5 Year) Airport Development Plan.....	153
Airside Development.....	154
Airport Paved Surfaces	154
Primary Runway 11-29.....	155
Secondary Runway 7-25.....	155
Landside/Terminal Area Development.....	156
Airport Apron Areas.....	156
Aircraft Hangar Expansion/Development	156
Other Capital Expansion/Development	156
Phased Development Program	158
Airport Capital Development Costs	159
Phase 1 – Airport Development Plan Short-Term (0-5 Years).....	160
Phase 2 – Airport Development Plan Mid-Term (6-10 Years).....	162
Phase 3 – Airport Development Plan Long-Term (11-20 Years).....	164
CHAPTER 8 – AIRPORT FINANCING PROGRAM	
Introduction	167
Airport Funding Sources and Options.....	168
Federal Aviation Administration (FAA) Funding	168
State of Washington (WSDOT) Funding.....	169
Local Funding.....	169
Private (Third Party) Financing.....	171
Airport Operating Budget	171
Airport Revenues	172
County-Owned Hangar Revenue/Rental Rates	172
Privately-Owned Hangar Revenue/Land Lease Rates.....	173
Passenger Terminal Building Structured Lease Rates.....	177
Aircraft Landing Fees	178
Aircraft Parking/Tie-Down Fees	179
Airport Equipment Use Fees	179
Motor Vehicle Parking Revenue.....	180
Fuel Sales Royalty/Flowage Fees.....	181

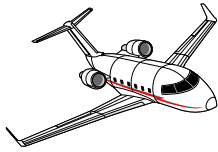


Bowers Field Airport

Airport Master Plan Update, Kittitas County, Washington

TABLE OF CONTENTS *(continued)*

	<u>Page No.</u>
Airport Expenses.....	182
Airport Revenue & Expenditure Summary	184
Airport Financing Program Summary	187
Recommended Airport Fees, Rates and Charges Policies and Practices	188
Principles Applicable to Airport Rates and Charges.....	188
Fair and Reasonable Fees	188
Prohibition of Unjust Discrimination.....	193
Requirement To Be Financially Self-Sustaining	193
Requirements Governing Revenue Application and Use	195
 CHAPTER 9 – AIRPORT PLAN DRAWINGS	
Airport Plans.....	197
 <u>TABLES</u>	
Table 1.1 – Description of Airport Planning Program.....	4
Table 2.1 – Airport Development and Project History	9
Table 2.2 – Existing Airfield Facilities and Conditions	12
Table 2.3 – Airport Hangar Facilities.....	14
Table 2.4 – Airport Utilities/Providers.....	16
Table 2.5 – Airport Instrument Approaches	22
Table 2.6 – Area Public-Use Airports.....	25
Table 2.7 – Historic Aviation Activity	27
Table 2.8 – Common General Aviation Aircraft Type by Airport Reference Code	30
Table 2.9 – Existing Aircraft Mix by FAA Design Grouping.....	31
Table 2.10 – Assigned Runway Use (Percent of Total Operations)	32
Table 2.11 – Existing Critical Aircraft Information	34
Table 2.12 – Bowers Field Industrial Park Tenant Information	35
Table 2.13 – Percent Crosswind Runway Wind Coverage for All-Weather and IMC Wind Conditions.....	43
Table 2.14 – Historic and Projected Population Levels – Ellensburg/Kittitas County Region	46
Table 2.15 – Adjusted Per Capita Personal Income (PCPI), Kittitas County	48
Table 2.16 – Household Income Distribution	49
Table 2.17 – Economic Impact Summary	52
Table 3.1 – Summary of Based Aircraft Forecasts – Total Aircraft.....	58
Table 3.2 – Preferred Based Aircraft Forecast – Total Based Aircraft.....	59
Table 3.3 – Preferred Aircraft Operations Forecast.....	61
Table 3.4 – Central Washington University Flight Training Program Activity Outlook.....	62
Table 3.5 – Annual Instrument Approach Forecast (AIAs)	63

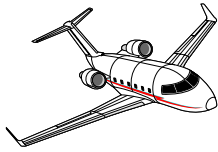


Bowers Field Airport

Airport Master Plan Update, Kittitas County, Washington

TABLE OF CONTENTS *(continued)*

	<u>Page No.</u>
Table 3.6 – Forecast Aircraft Mix by FAA Design Groups	64
Table 3.7 – Common General Aviation Aircraft by Airport Reference Code	65
Table 3.8 – Critical Aircraft Information – Future Aircraft	67
Table 3.9 – Aviation Forecast Summary	68
Table 4.1 - Existing and Ultimate Airport Reference Code (ARC)	72
Table 4.2 - Airport Runway Length Data – FAA Advisory Circular 150/5300-4A	73
Table 4.3 - Common ARC B-I to C-II Business/Corporate Aircraft	76
Table 4.4 - Ultimate Pavement Strength	77
Table 4.5 – Summary of Airside Facility Requirements	87
Table 4.6 - Airport Demand Peaking Characteristics	88
Table 4.7 - Itinerant Aircraft Tie-Down Space Requirements	92
Table 4.8 - Airport Aircraft Apron Facility Requirements	93
Table 4.9 - Summary – Landside/Terminal Area Facility Requirements	96
Table 5.1 – Ceiling Versus Visibility Weather Conditions	98
Table 6.1 – Preferred Based Aircraft Forecast – Total Based Aircraft	118
Table 6.2 – Preferred Aircraft Operations Forecast	119
Table 6.3 – CWU Flight Training Program Activity Outlook	119
Table 6.4 – Annual Instrument Approach Forecast (AIAs)	120
Table 6.5 – Forecast Aircraft Mix by FAA Design Groups	121
Table 6.6 – Critical Aircraft Information – Future Aircraft	122
Table 6.7 – Summary of Environmental Consequence Determinations	149
Table 6.8 – Agency Coordination Roster	150
Table 6.9 – List of Environmental Review (ER) Preparers	152
Table 7.1 – Grant Assisted Airport Development and Project History	154
Table 7.2 – Estimated Airport Project Development Costs (Federal and Local Funding)	159
Table 7.3 – Phase 1 (0-5 Years) Capital Development Cost Estimates	161
Table 7.4 – Phase 2 (6-10 Years) Capital Development Cost Estimates	163
Table 7.5 – Phase 3 (11-20 Years) Capital Development Cost Estimates	165
Table 8.1 – Historic Airport Revenue and Expenditure Summary	171
Table 8.2 – County Financed/Owned T-Hangar Development (Estimated Rental Rate)	177
Table 8.3 – County Financed Passenger Terminal Building Development (Estimated Rental Rate)	177
Table 8.4 – Planning Period Airside/Airport Revenue – Recommended Rates and Charges	184
Table 8.5 – Airport Expenditure Summary	185
Table 8.6 – Capital Improvement Non-Operating Expenses (Estimated)	185
Table 8.7 – Airport Revenue and Expenditure (Net Airport Income) Summary	186



Bowers Field Airport

Airport Master Plan Update, Kittitas County, Washington

TABLE OF CONTENTS (continued)

Page No.

EXHIBITS

Exhibit 2.1 – Bowers Field/Kittitas County Area Map.....	7
Exhibit 2.2 – Bowers Field Airport Facility Map.....	11
Exhibit 2.3 – Bowers Field Airport Airspace System.....	21
Exhibit 2.4 – Bowers Field Airport Services Areas.....	24
Exhibit 2.5 – Bowers Airfield Zoning and Kittitas County Land Use.....	37
Exhibit 2.6 – Bowers Field Approach Study.....	40
Exhibit 2.7 – Percent All Weather Wind Coverage (Knots) – Ellensburg ASOS.....	44
Exhibit 4.1 - Runway Safety Area Requirements.....	80
Exhibit 4.2 - FAR Part 77 – Imaginary Airport Surfaces.....	81
Exhibit 5.1 – Base Airfield Map (Current Runway & Taxiway Characteristics.....	105
Exhibit 5.2 – A-I – ½-Mile Approach Lighting System to Runway 29 End.....	106
Exhibit 5.3 – A-II – ½-Mile Approach Lighting System to Runway 25 End.....	107
Exhibit 5.4 – A-III – ¾-Mile Approach Lighting System to Runway 29 and 25 End.....	108
Exhibit 5.5 – B-I – Runway 7-25 (3,700' x 60') and Parallel Taxiway Design.....	109
Exhibit 5.6 – B-II – Runway 7-25 (3,700' x 60') and Parallel Taxiway Design.....	110
Exhibit 5.7 – C-I – Runway 11-29 (4,600') and Parallel Taxiway Design.....	111
Exhibit 5.8 – C-II – Runway 11-29 (4,600')/ Parallel Taxiway & Approach Lighting System.....	112
Exhibit 5.9 – Preferred Alternative: Runway 11-29 (4,600')/ Parallel Taxiway & Approach Lighting System MALSF (¾-Mile Visibility) Runway 7-25 (3,700')/ NPI Approach Capability (1-Mile Visibility).....	113
Exhibit 6.1 – Airport Layout Drawing- Bowers Field Airport.....	116
Exhibit 6.2 – Land Use Compatibility with Yearly Day-Night Average Sound Levels.....	126
Exhibit 6.3 – Existing (2002) INM 6.0c NEM- Bowers Field Airport.....	129
Exhibit 6.4 – Ultimate (2020) INM 6.0c NEM- Bowers Field Airport.....	130

APPENDICES

APPENDIX A – PUBLISHED AIRPORT INSTRUMENT APPROACH CHARTS
APPENDIX B – INTEGRATED NOISE MODEL (INM) VERSION 6.0c NOISE EXPOSURE MAP (NEM) DATA INPUT WORKSHEETS
APPENDIX C – ENVIRONMENTAL REVIEW AGENCY RESPONSES
APPENDIX D – AIRPORT DEVELOPMENT COST ESTIMATE WORKSHEETS
APPENDIX E – PROPOSED AIRPORT INSTRUMENT APPROACH PROCEDURES