

**BOARD OF COUNTY COMMISSIONERS
COUNTY OF KITTITAS
STATE OF WASHINGTON**

RESOLUTION NO. 2012-070

**TO AUTHORIZE CHAIR SIGNATURE FOR PROFESSIONAL SURVEYING TASK
ORDER FOR WESTSIDE ROAD PROJECT**

WHEREAS: County Road Administration Board (CRAB) awarded to Kittitas County Public Works (KCPW) \$3,800,000 for safety enhancements to Westside Road; and

WHEREAS: CRAB obligated \$2,446,500 thus far with the remaining to be obligated in 2013; and

WHEREAS: CRAB authorized KCPW to perform preliminary engineering which includes surveying for the project; and

WHEREAS: Cruse Associates provided a signed task order to perform survey services for \$66,931.26; and

WHEREAS: On April 3, 2012 the BOCC approved the chair to sign an on-call surveying services contract through Resolution 2012-037.

NOW, THEREFORE BE IT RESOLVED that the Board of County Commissioners, in the best interest of the public, does hereby authorize the chair to sign the task order for professional surveying services for the Westside Road project.

DATED this 5th day of June, 2012, at Ellensburg, Washington.


**BOARD OF COUNTY COMMISSIONERS
KITTITAS COUNTY, WASHINGTON**



Alan Crankovich, Chair

ABSENT

Obie O'Brien, Vice-Chair



Paul Jewell, Commissioner





Clerk of the Board

Formal Task Assignment Document

Task Number: _____

The general provisions and clauses of Agreement _____ shall be in full force and effect for this Task Assignment.

Location of Project: Westside Road 1.98 MP to 6.02 MP

Project Title: Westside Road Right of Way & Topographic Survey

Maximum Amount Payable Per Task Assignment: \$66,931.26




Completion Date: 07/31/2012

Description of Work:
(Note attachments and give brief description)

Boundary Survey- To determine width and location of existing Right of Way.

Topographic Survey- Locate and map all terrain, vegetation, improvements, etc. to provide topographic survey needed for full design work.

See attached itemized costs.

Agency Project Manager Signature		Date:	<u>05/29/12</u>
Oral Authorization Date:	_____	See Letter Dated:	_____
Consultant Signature:		Date:	<u>5/29/2012</u>
Agency Approving Authority:		Date:	<u>6/5/12</u>

CRUSE
& ASSOCIATES
PROFESSIONAL LAND SURVEYORS

May 29, 2012

Doug D'Hondt
Kitittas County Dept. of Public Works
411 N. Ruby, Suite 1
Ellensburg, WA 98926

Doug,

I have reviewed the Westside Road project and following is a brief itemization of costs:

\$ 3,691.74	Establish control throughout project to WA SPC and NAVD '88 (26 hrs. @ \$141.99/hr.)
3,407.76	Tie in necessary monumentation to calculate property and right of way locations (24 hrs. @ \$141.99/hr.)
34,645.56	Field locates for right of way survey and topographic map for design (244 hrs. @ \$141.99/hr.)
3,816.72	Drawing times for right of way survey (36 hrs. @ \$106.02/hr.)
9,329.76	Drawing times for topographic map (88 hrs. @ \$106.02/hr.)
12,039.72	Professional Land Surveyor professional times for checks and certification of all work (84 hrs. @ \$143.33/hr.)
<hr/>	
\$ 66,931.26	Total costs

These costs are based on the assumption that we will record the right of way survey and provide the topographic map for design digitally only. No costs or times are included for any wetland delineations or test pits. All field times are based on a 2 man crew with party chief and instrument man.

As always all time and cost savings will be passed along to the County. Please review and contact me back with any questions or concerns and I will not proceed with any work until authorized.

Thanks,



Christopher C. Cruse
Professional Land Surveyor

